



Ride Routes

Group A | Group B

Bundaberg - Biggenden
Biggenden - Woodgate
Woodgate - Bundaberg

Group A Day 1

The Friendlies Hinterland and Coastal Ride 2019

Bundaberg – Moore Park – Bucca – South Kolan – Cedars - Cordalba - Dallarnil - Biggenden

160km (6-7 hours Ride time @25km/hr)

0km - Start - Friendly Society Private Hospital Carpark

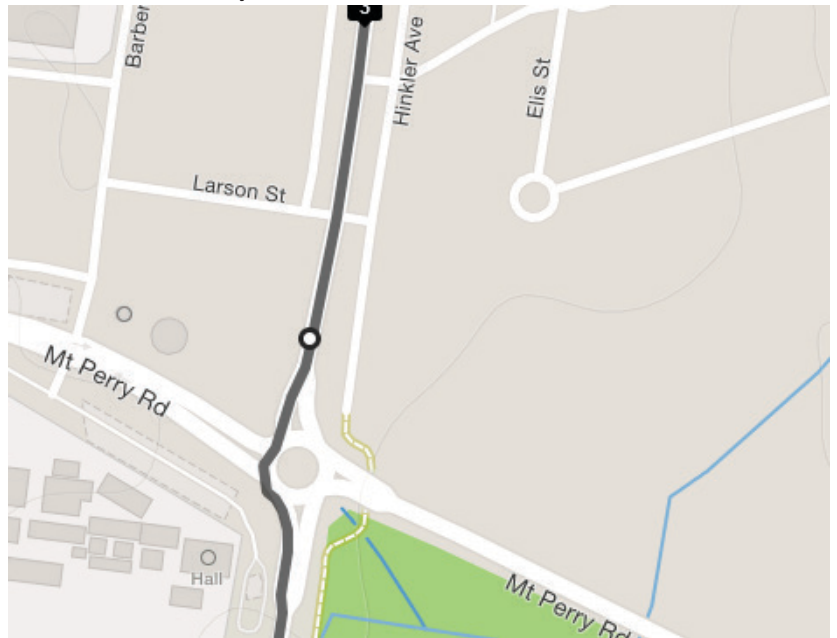
Turn right onto **Branyan St**

0.4km - Turn left onto **Bourbong St**

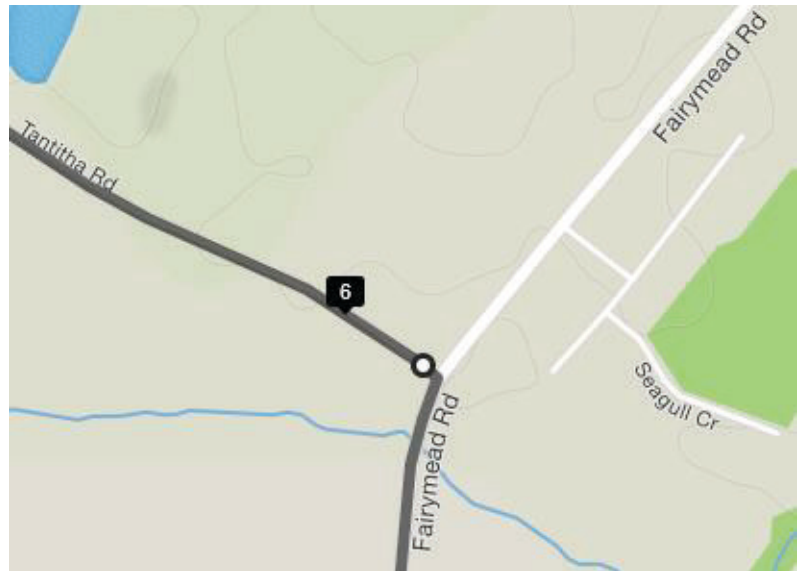
0.8km - Turn right onto **Tallon Bridge** then onto **Hinkler Ave**



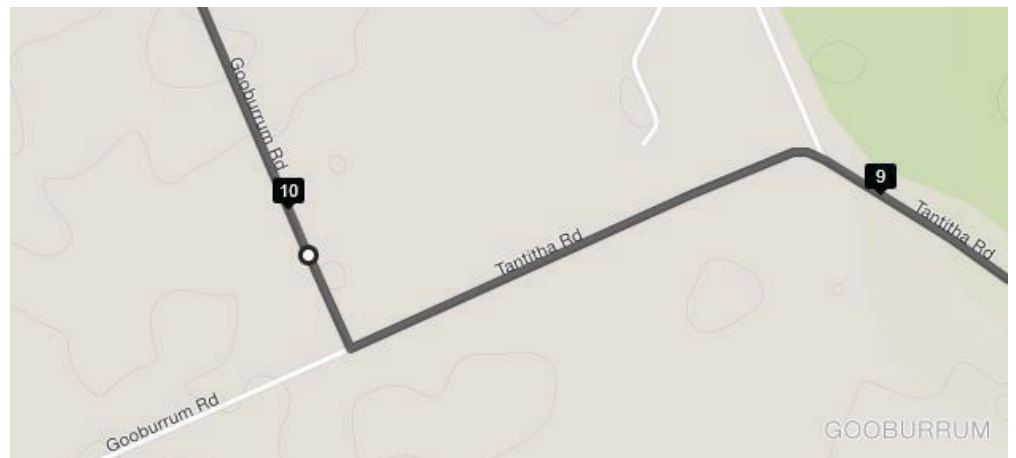
2.5km - Go through round a bout onto **Hinkler Ave** and continue onto **Fairymead Rd**



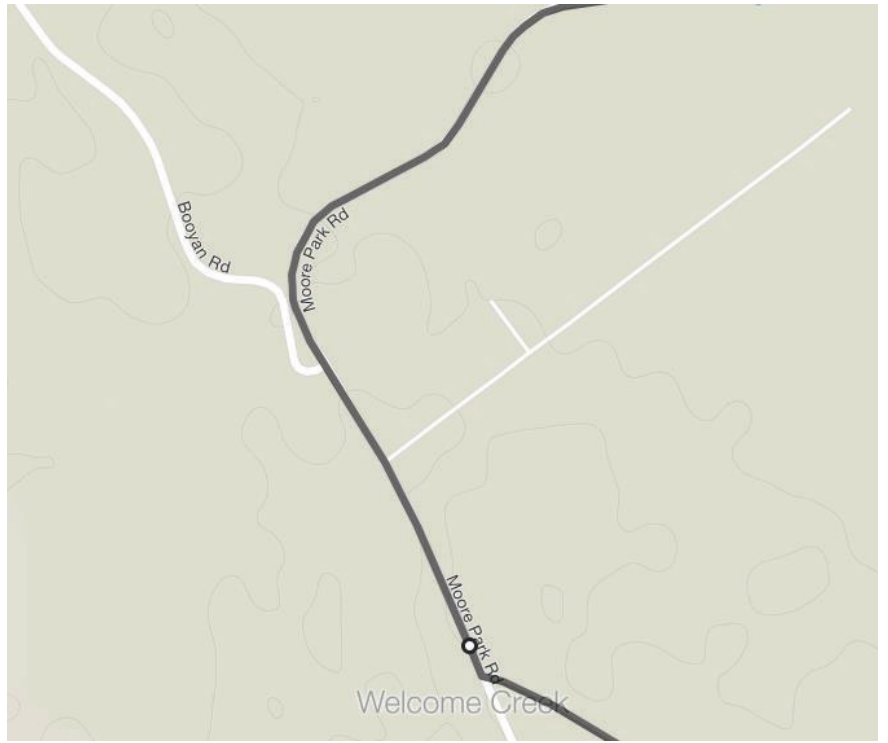
6km - Turn left onto **Tantitha Rd**



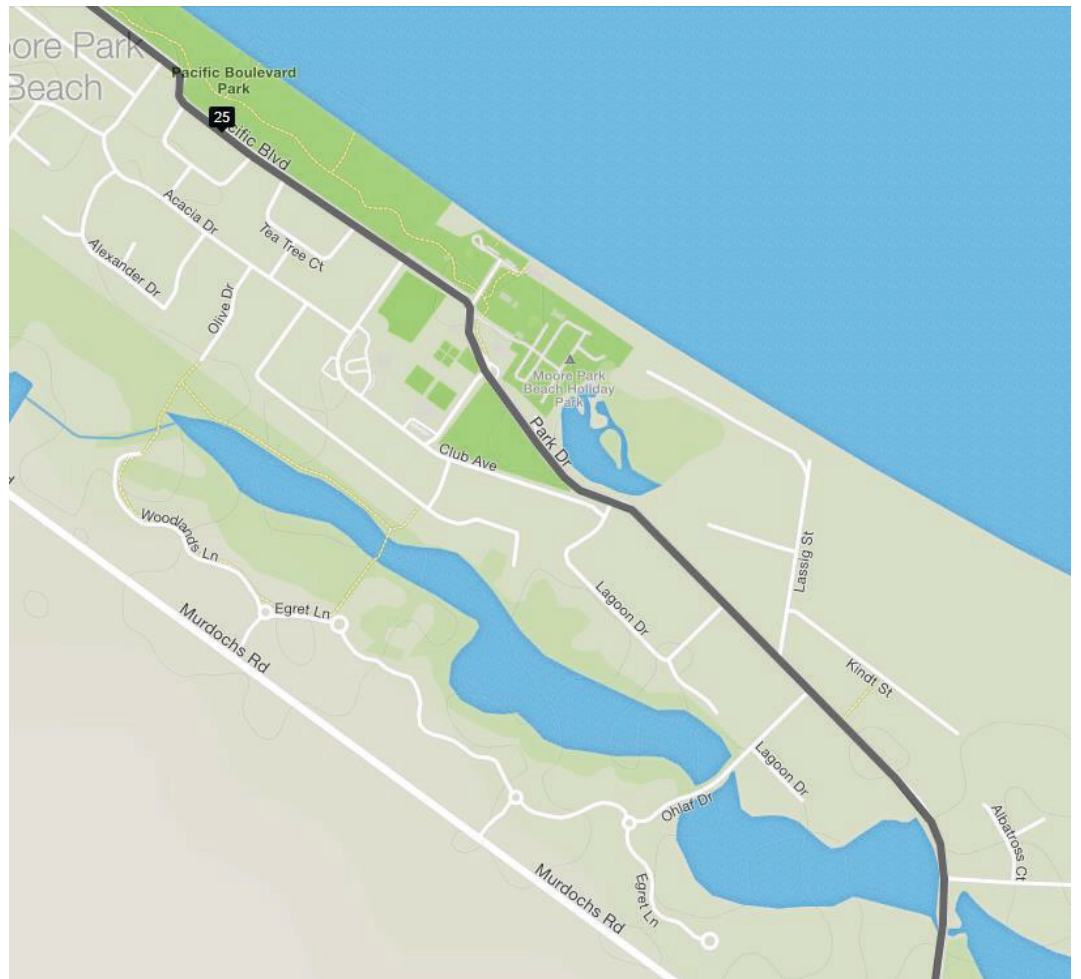
10km - Turn right onto **Gooburrum Rd** for around 7km



18km - Turn right onto **Moore Park Rd**

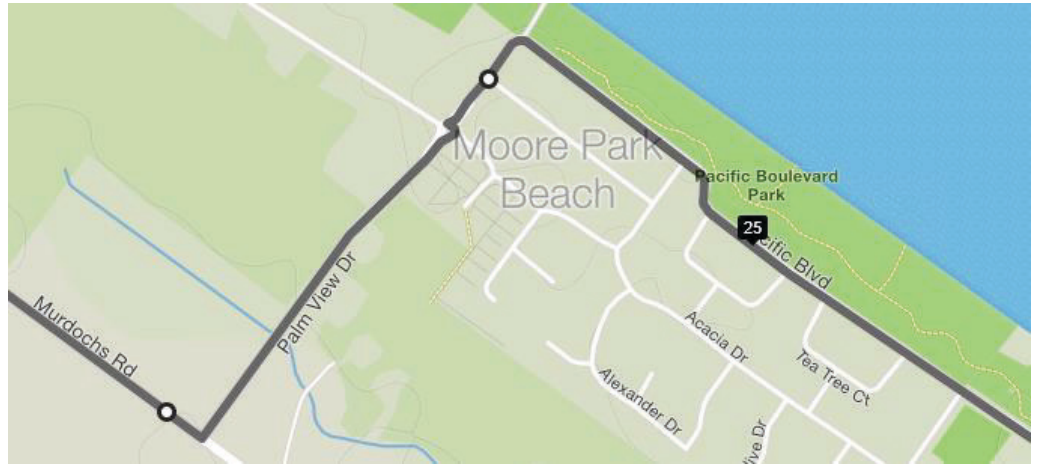


23km - Move onto **Parks Dr** then onto **Pacific Blvd**



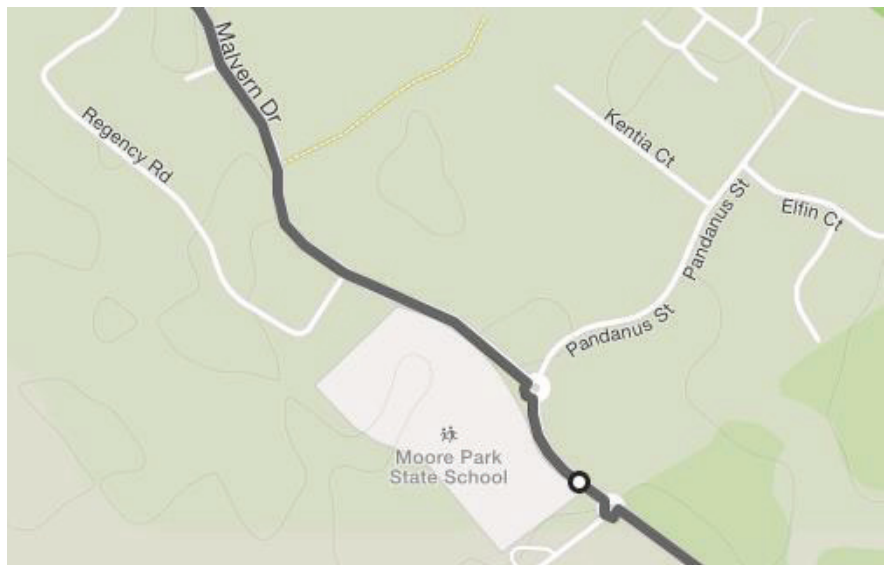
25.5km - Turn left onto **Palm View Dr**

26km - Turn right onto **Murdochs Rd**

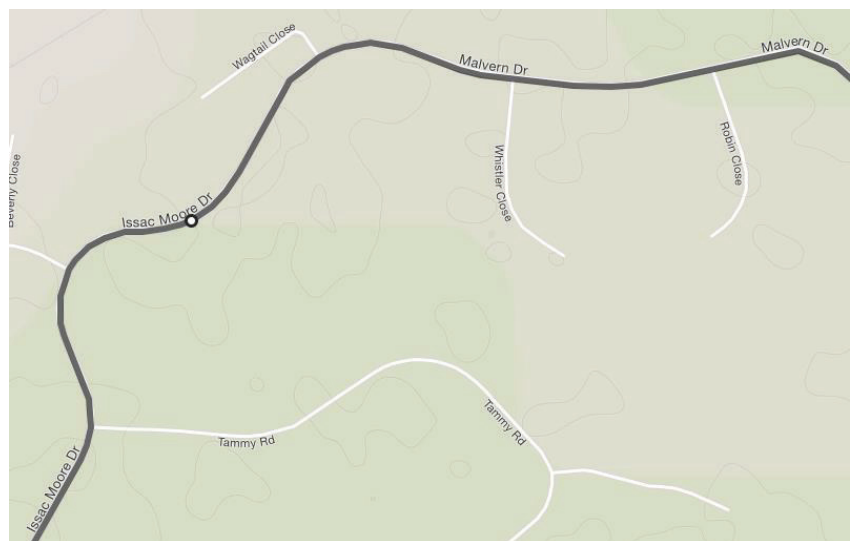


Continue Pass **Moore Park State School**

27.5km - Turn left at round a bout onto **Malvern Dr**

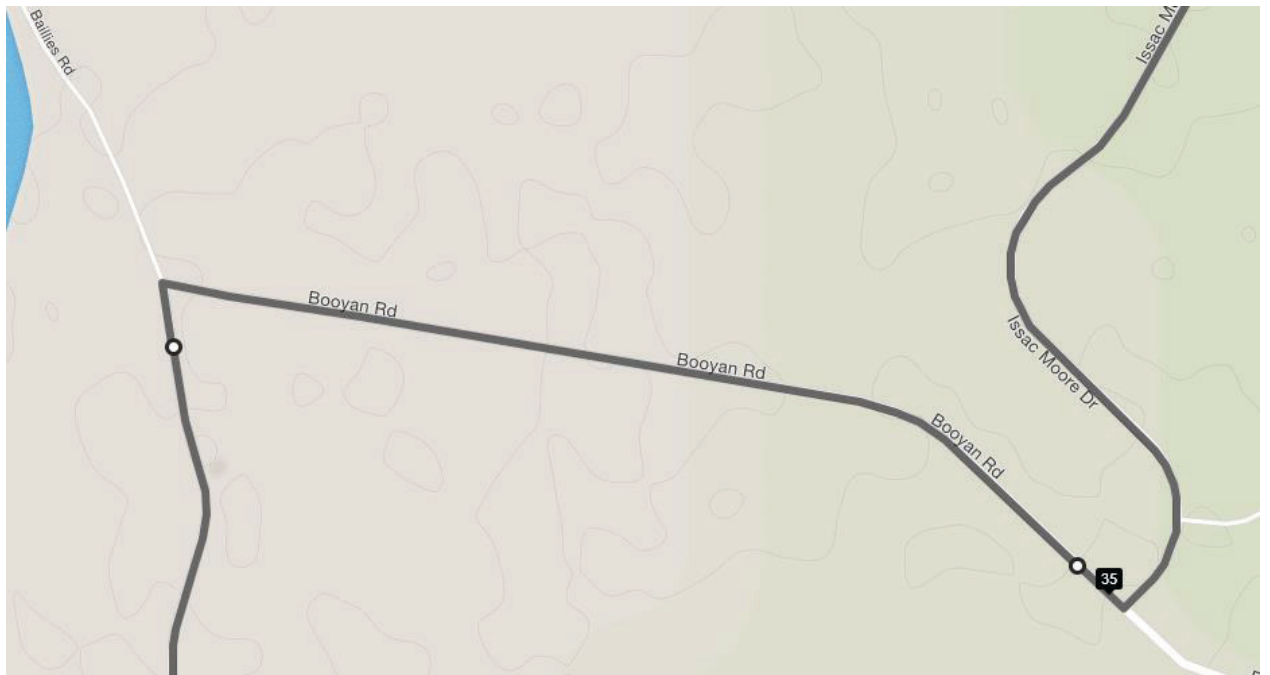


32.5km - Continue onto **Issac Moore Dr**

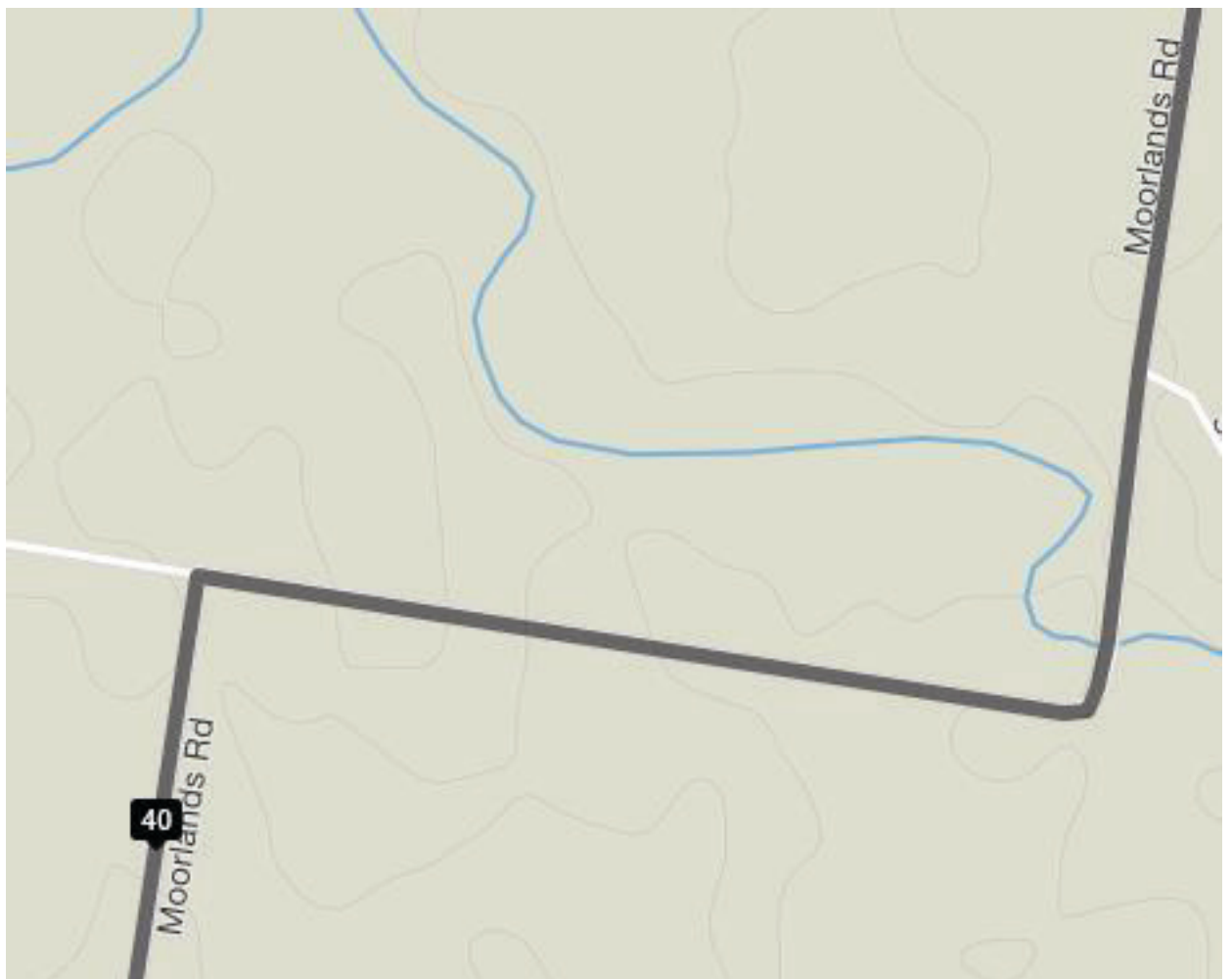


35km - Turn right onto **Booyan Rd**

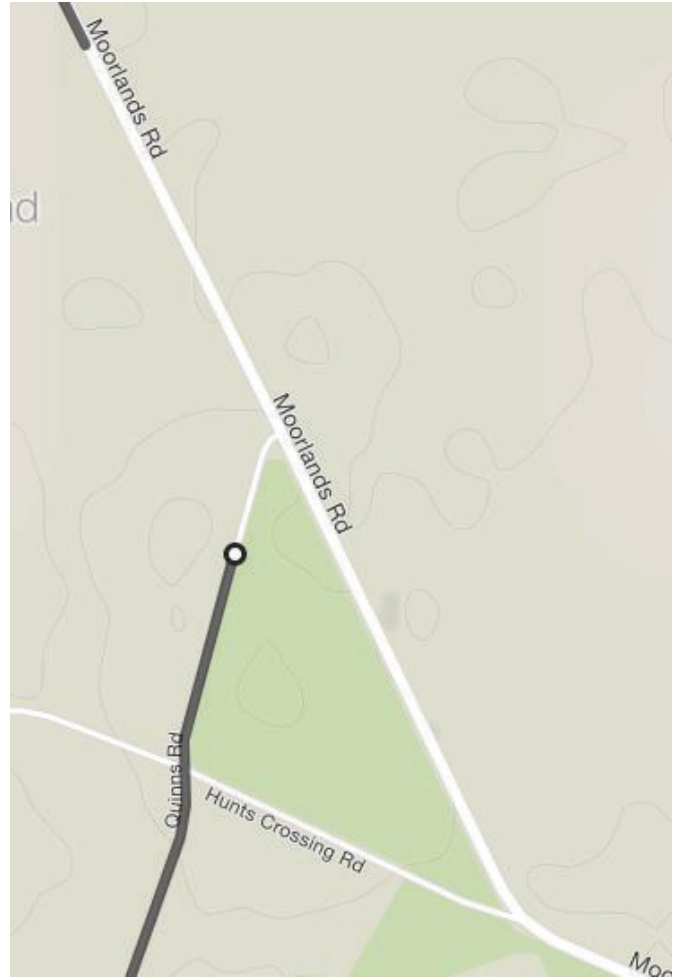
36.5km - Turn left onto **Moorlands Rd / Baillies Rd**



36.5 – 44.5km - Continue on **Moorlands Rd**

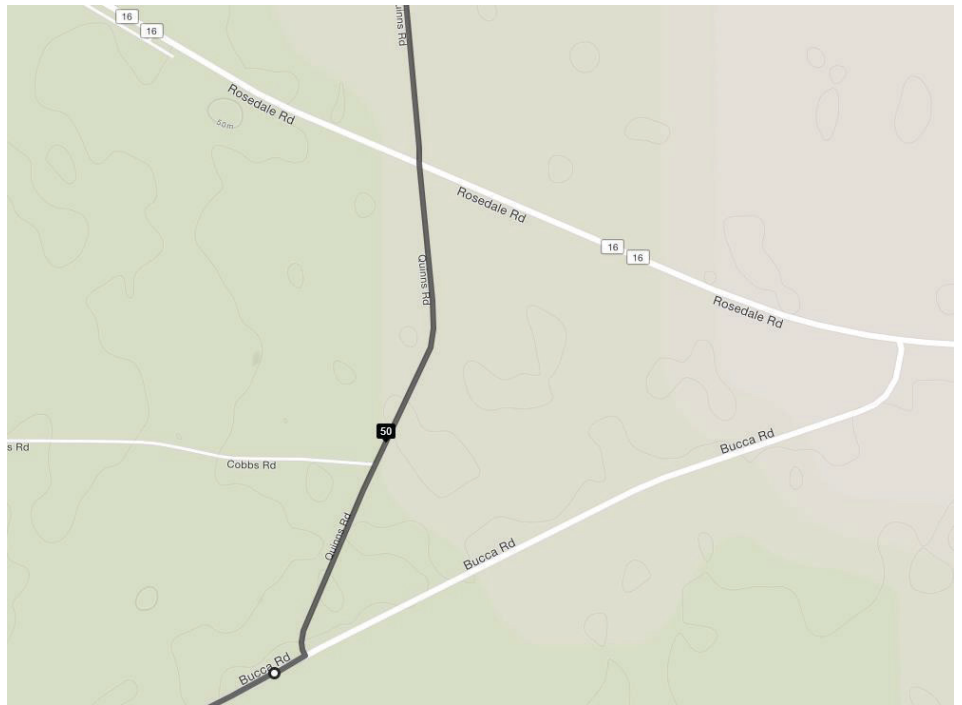


44.5km - Turn right onto **Quinns Rd**



49.5km - Cross **Rosedale Rd** (caution busy road)

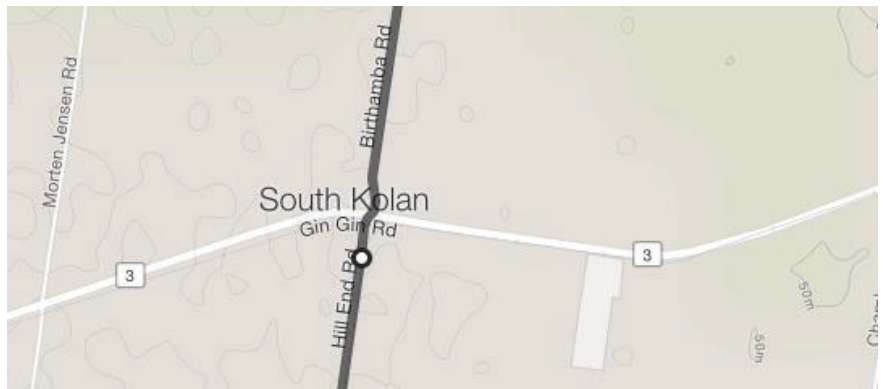
51km - Turn right onto **Bucca Rd** for around 12km



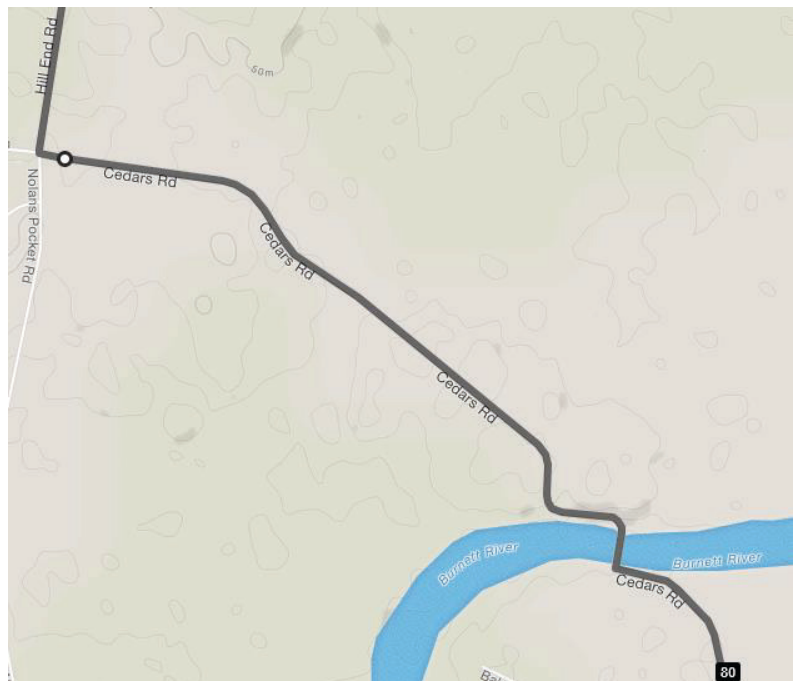
62.5km - Turn left onto **Birthingamba Rd**



74km - Cross **Gin Gin Rd** at South Kolan Pub onto **Hill End Rd** (caution busy road)



77km - Turn left onto **Cedars Rd** and over the crossing (Caution: one lane Bridge)



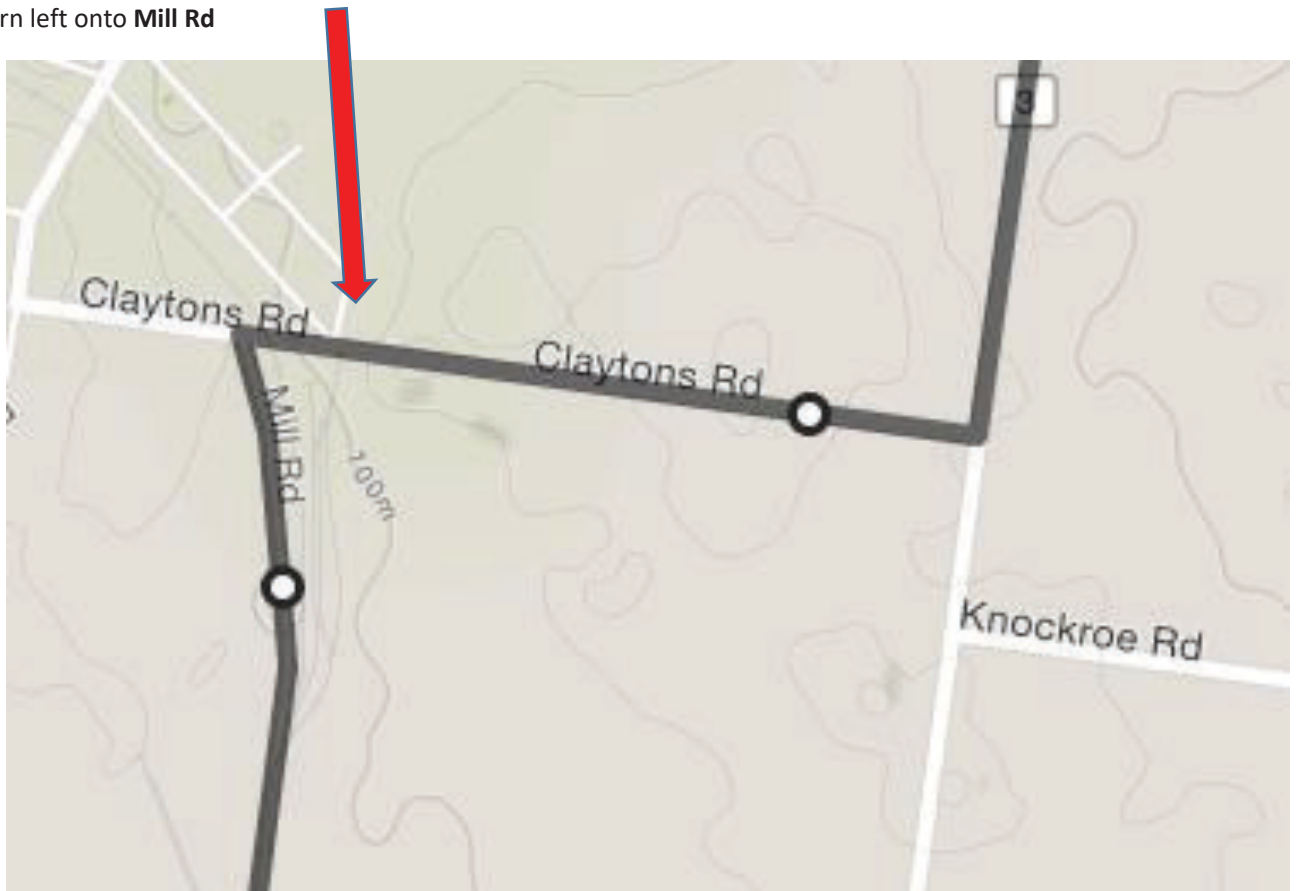
82.5km - Turn right onto the **Childers Rd** for around 20km



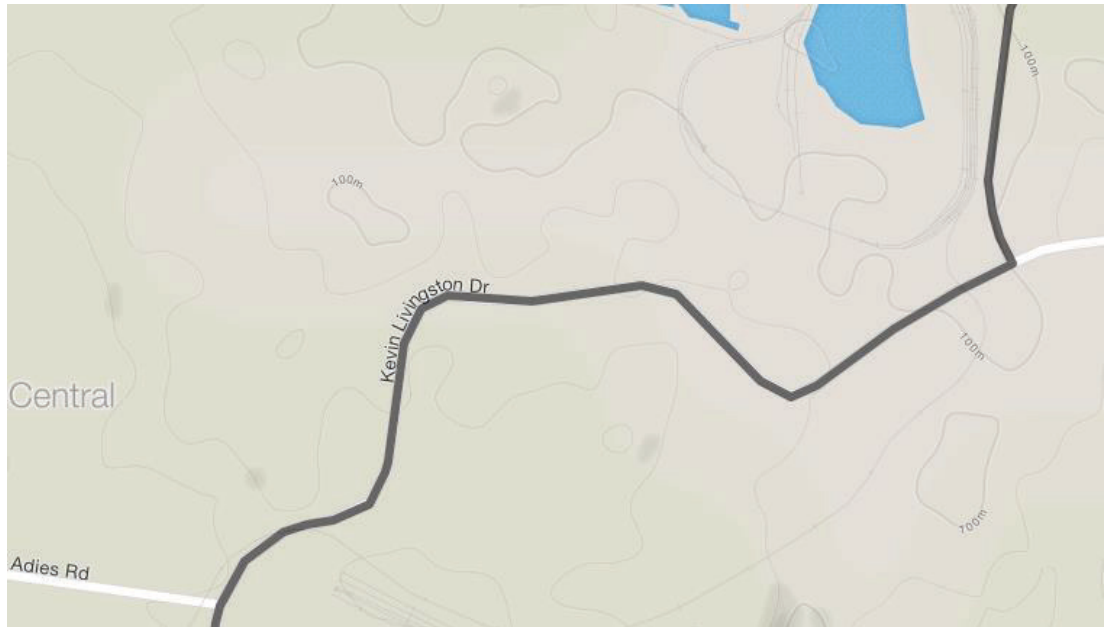
102km - Turn right onto **Claytons Rd**

103km - Main Stop - Food and refreshment stop @ Pub on Queen St

103.5km - Turn left onto **Mill Rd**



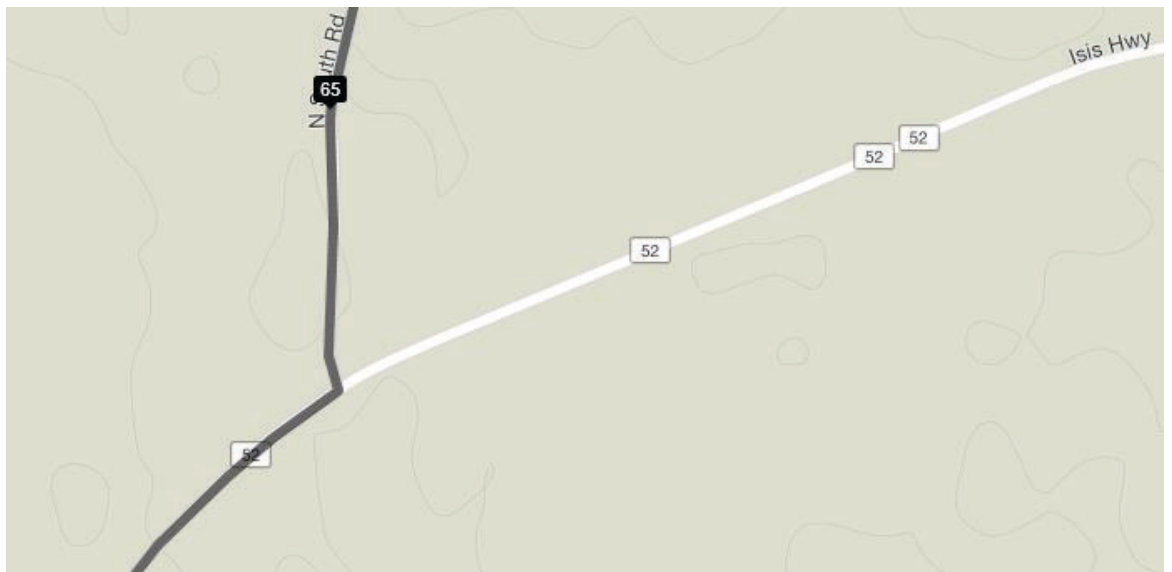
108km - Turn right onto Kevin Livingston Dr



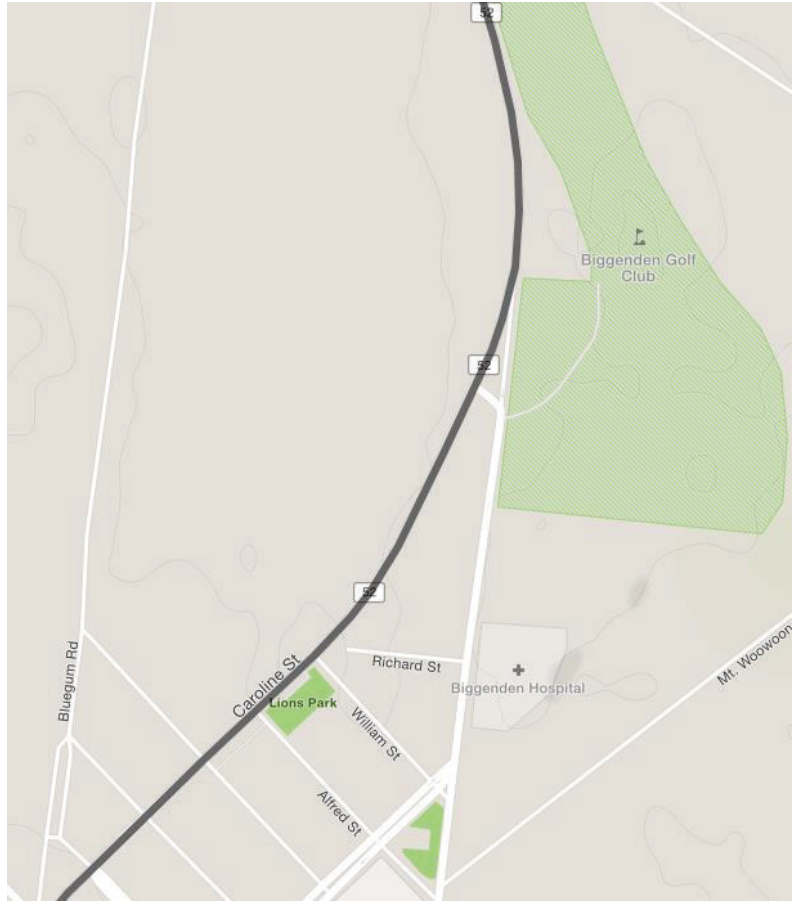
111km - Cross the Bruce Highway onto North South Rd (caution busy road)



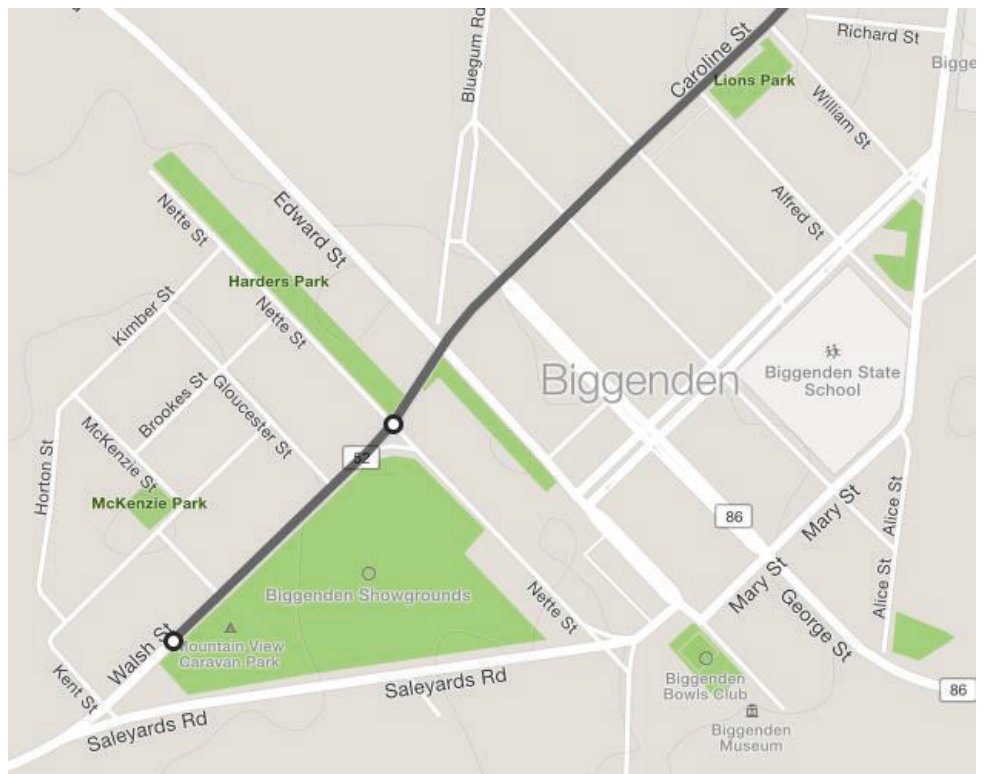
120km - Turn right onto the Isis Highway for around 32km



158km - Verger right onto **Caroline St**



Finish at the **Biggenden Showgrounds** on the left on **Walsh St**



Group A Day 2

The Friendlies Hinterland and Coastal Ride 2019

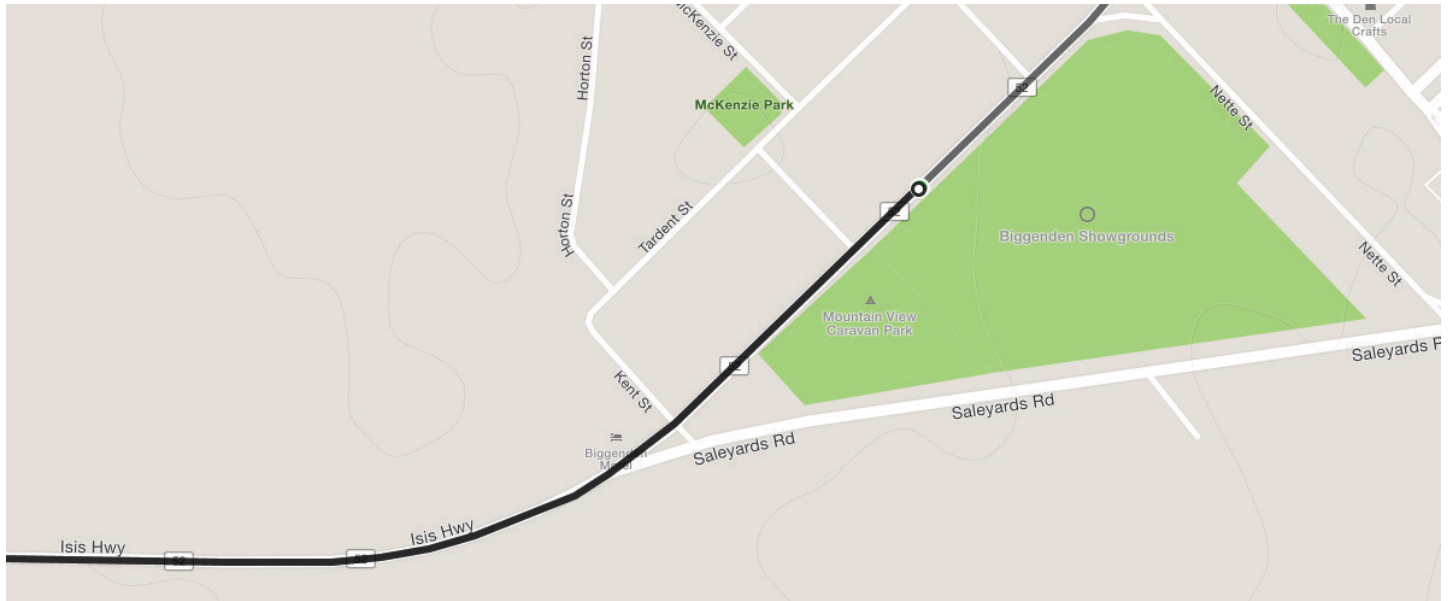
Biggenden – Ban Ban Springs – Biggenden – Dallarnil – Childers – Woodgate Beach

167km (6-7 hours Ride time @25km/hr)

0km Start – Biggenden Show Grounds

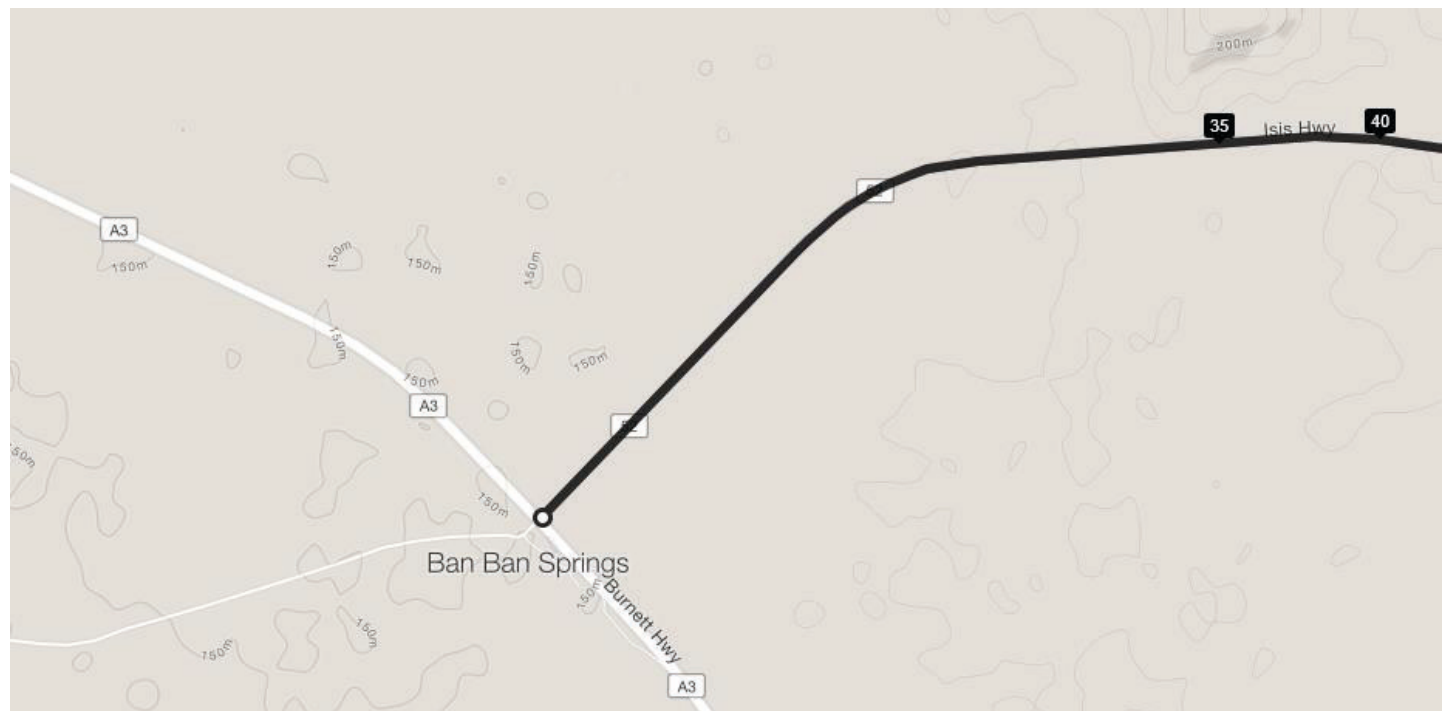
Head left out on Walsh St and then onto **Isis Highway** (heading towards Ban Ban Springs)

Continue on the **Isis Highway** for around 37km



37km - Do a U-Turn at **Ban Ban Springs** and head back to **Biggenden**

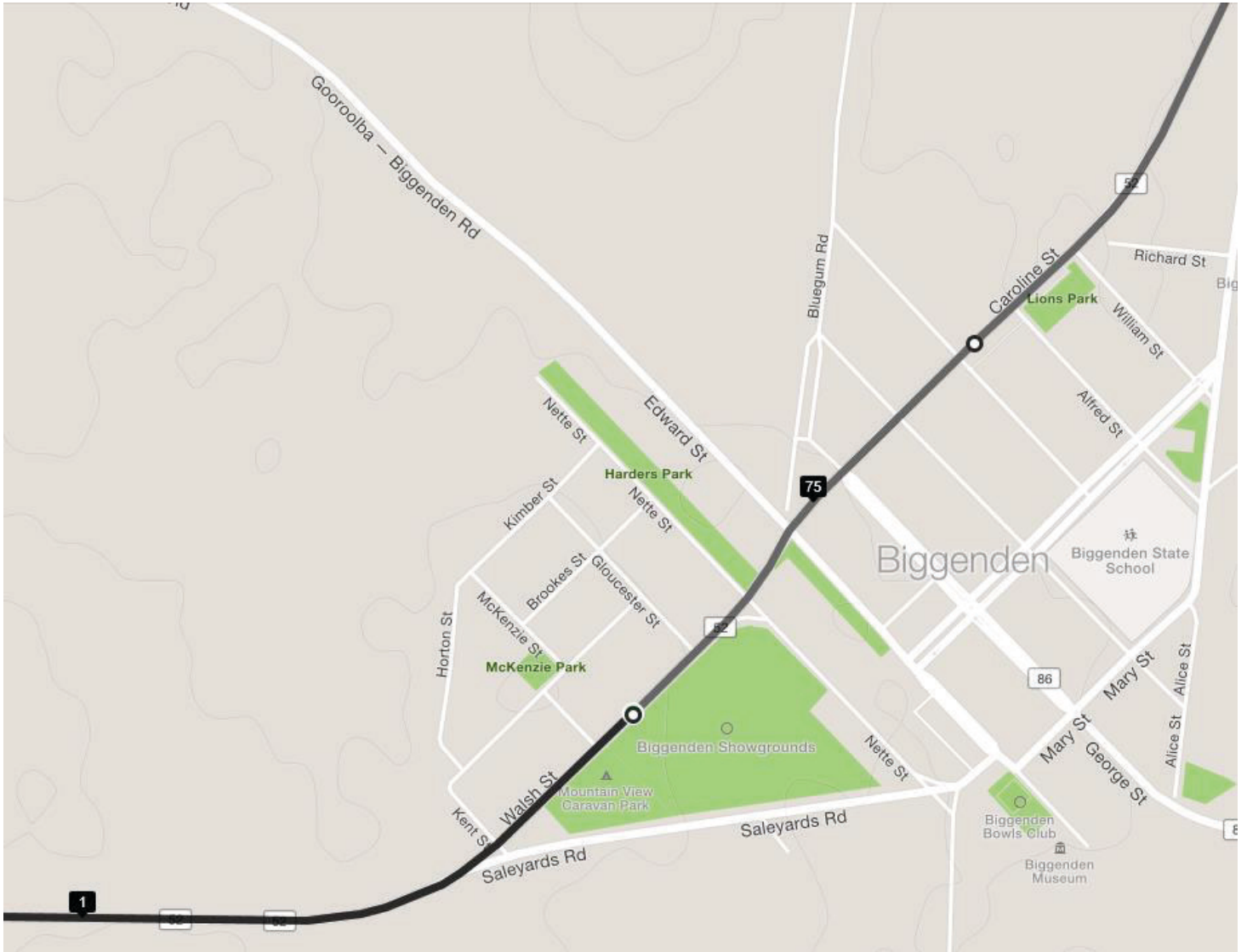
(Possible short break at servo with toilets)



74 km - Stay left onto **Walsh St** when entering **Biggenden**

Main Stop - Food and refreshments

Continue onto **Caroline St** and then onto the **Isis Highway** heading towards Childers for around 47km



Continue on **Broadhurst St** to enter into Childers
Turn left onto **Churchill St** (AKA Bruce Highway)
122km - Turn next right into **Pioneer Park**

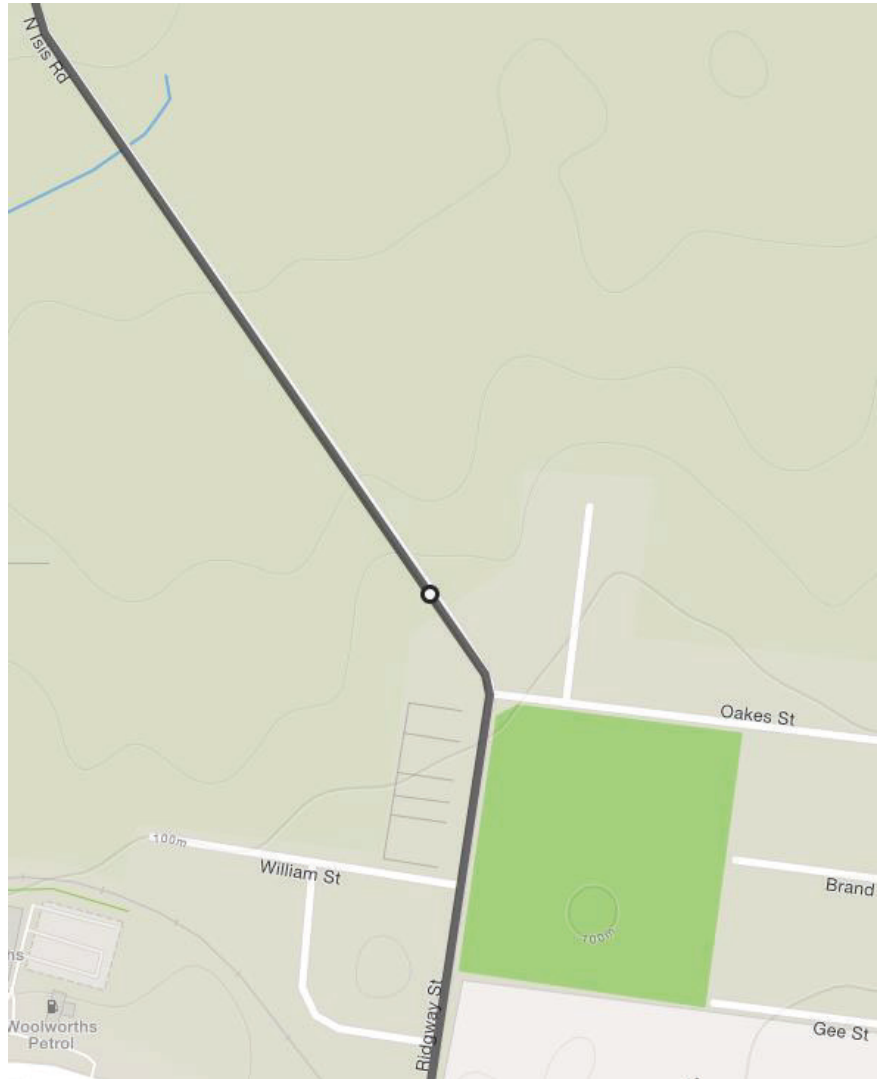
(Possible short break at Pioneer Park with toilets)



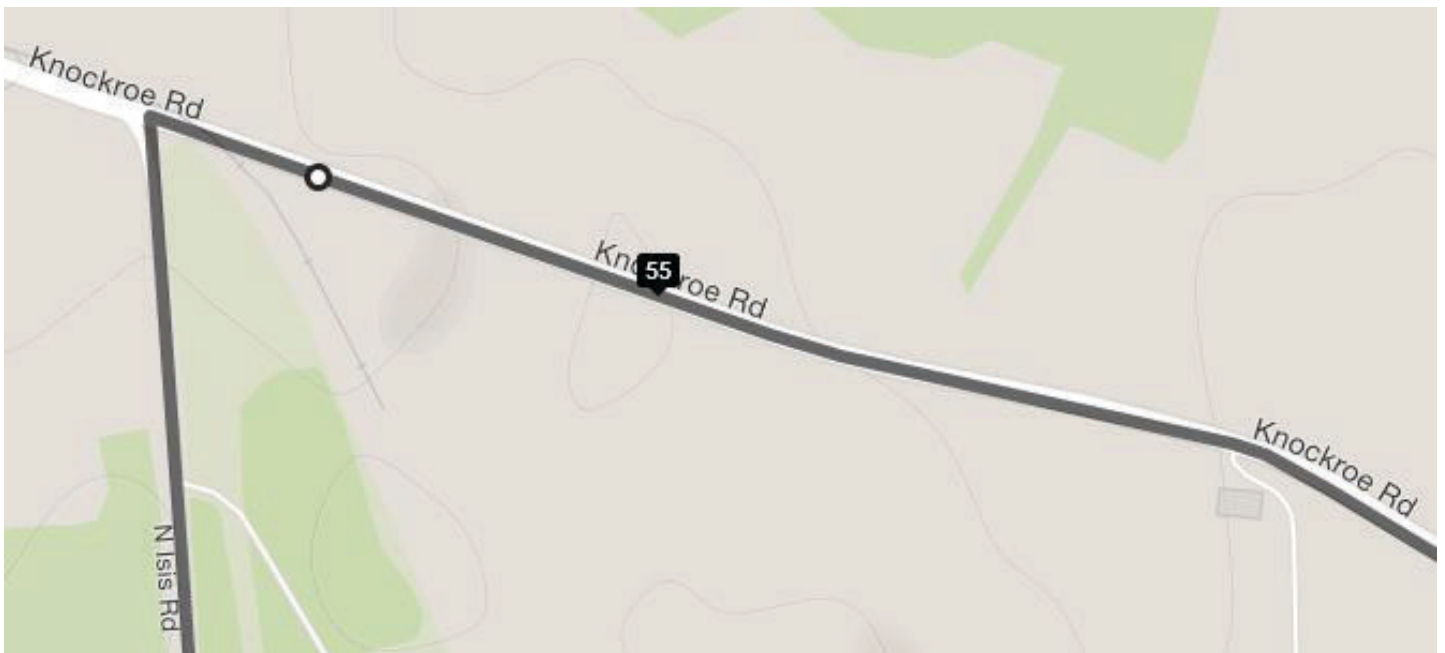
122 km - Head out the back of **Pioneer Park** and turn left onto **Ridgeway St**



123km - Continue onto North Isis Rd



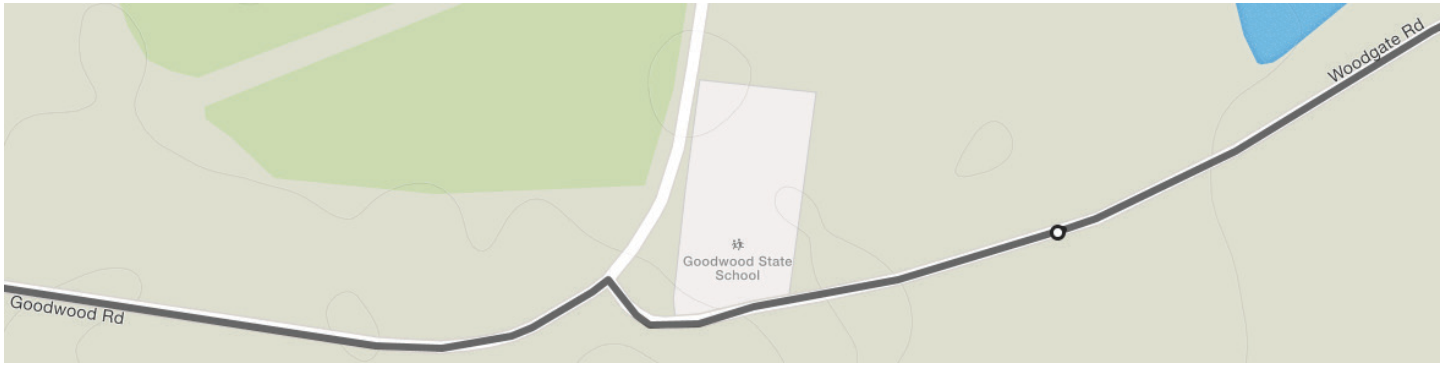
130km - Turn right onto the Knockroe Rd



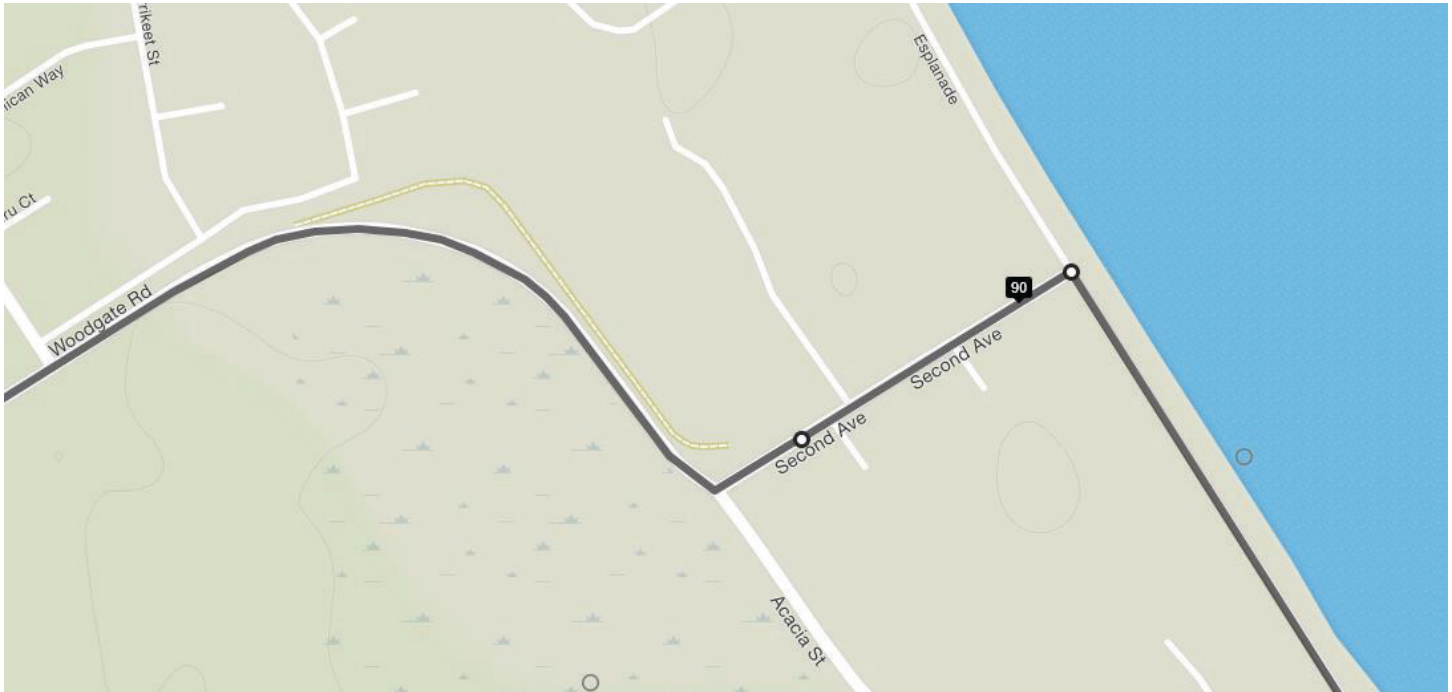
135 km - Turn left onto **Goodwood Rd**



145km - Turn right onto **Woodgate Rd**



164km - Turn left onto **Second Ave**
Finish somewhere along the **Esplanade**



Group A Day 3

The Friendlies Hinterland and Coastal Ride 2019

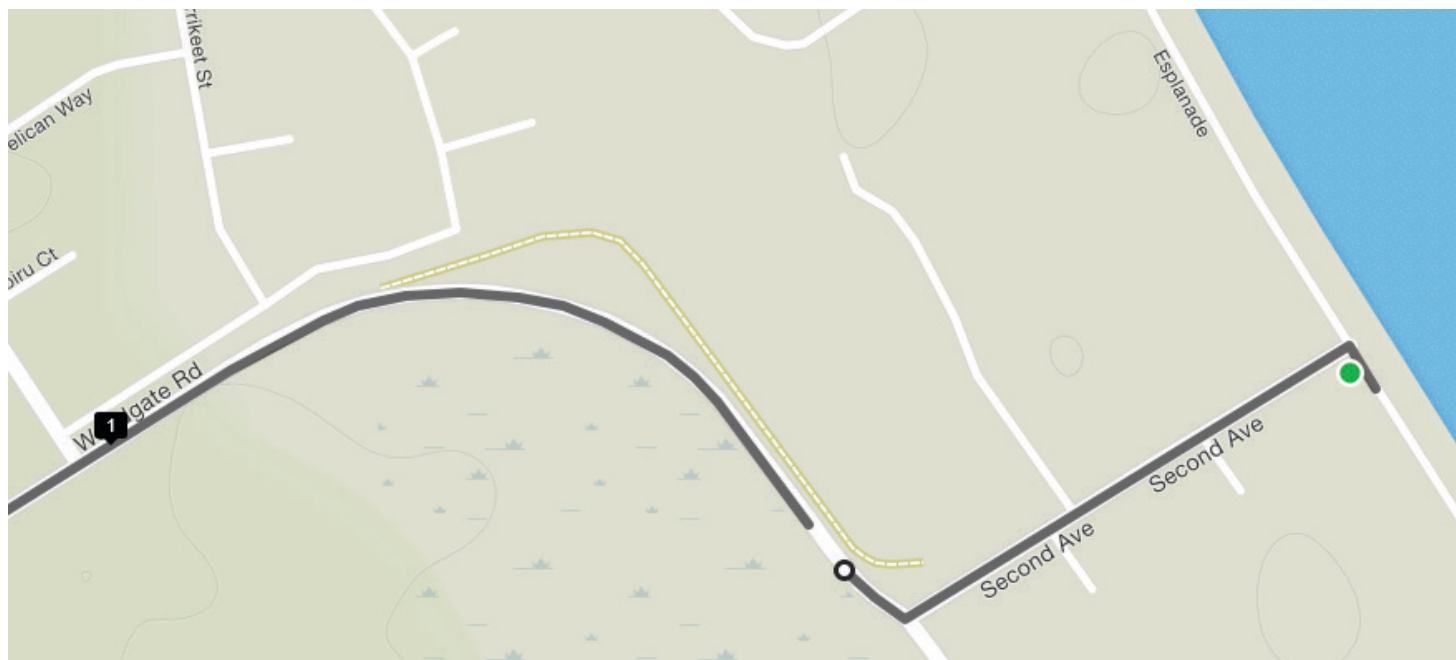
Woodgate – Bundaberg

62km (2-3 hours Ride time @25km/hr)

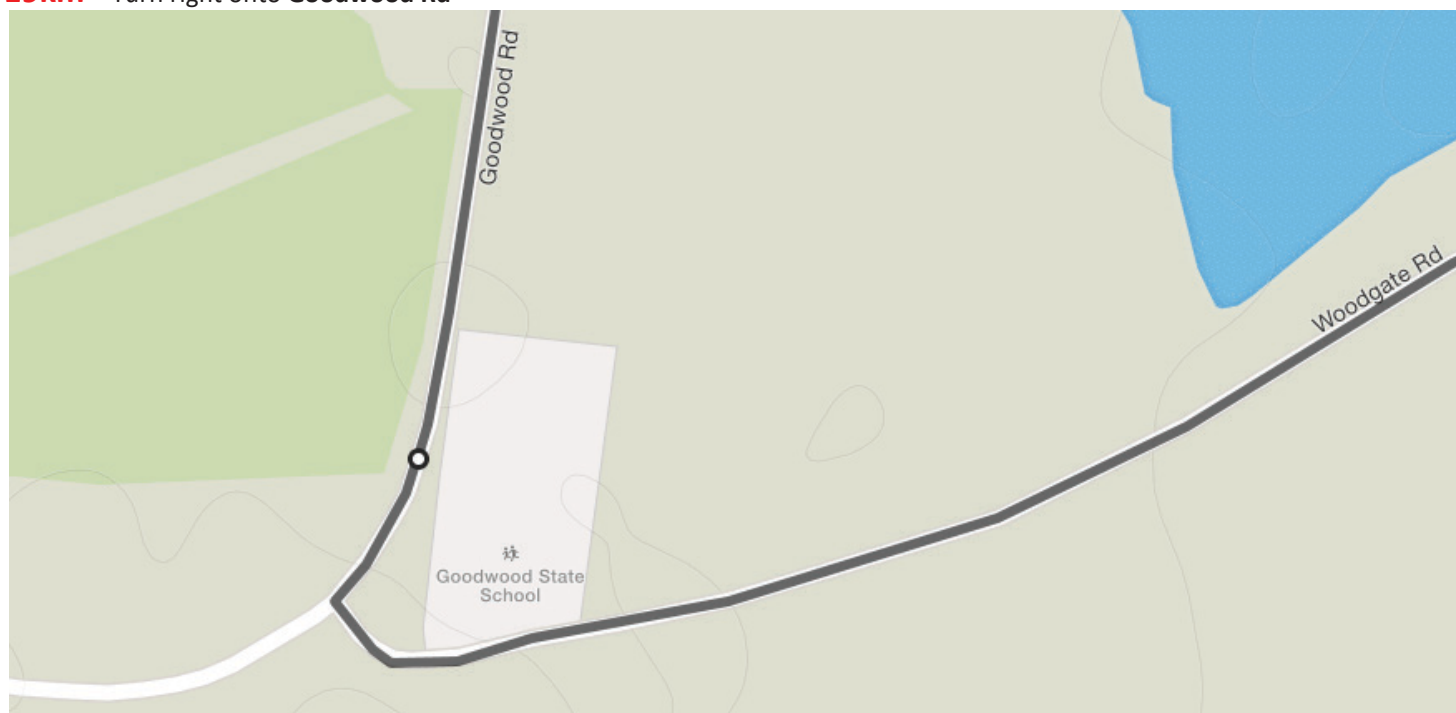
0km - Start – Woodgate Beach Esplanade

Turn left onto **Second Ave**

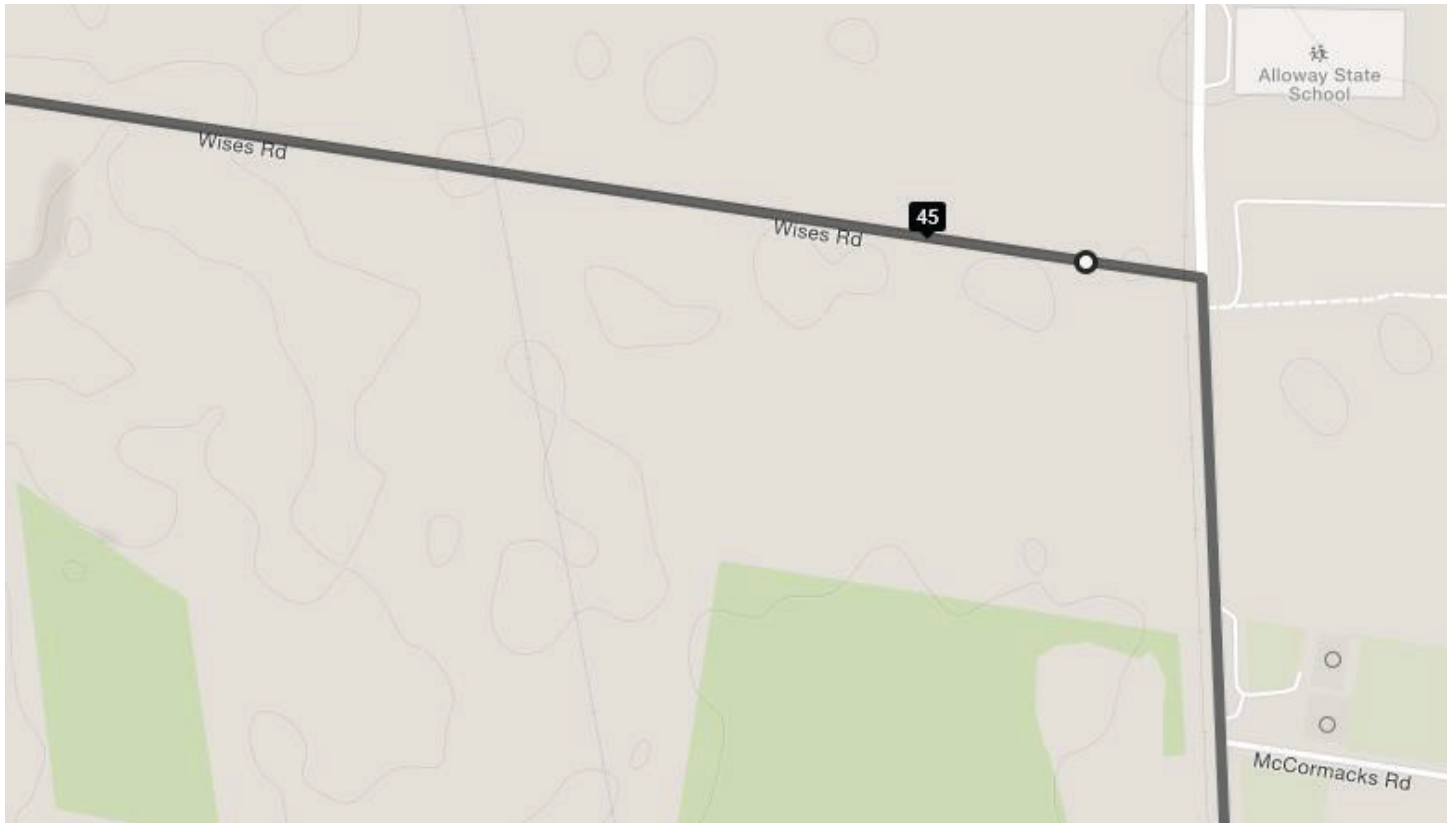
0.5km - Turn right onto **Woodgate Rd**



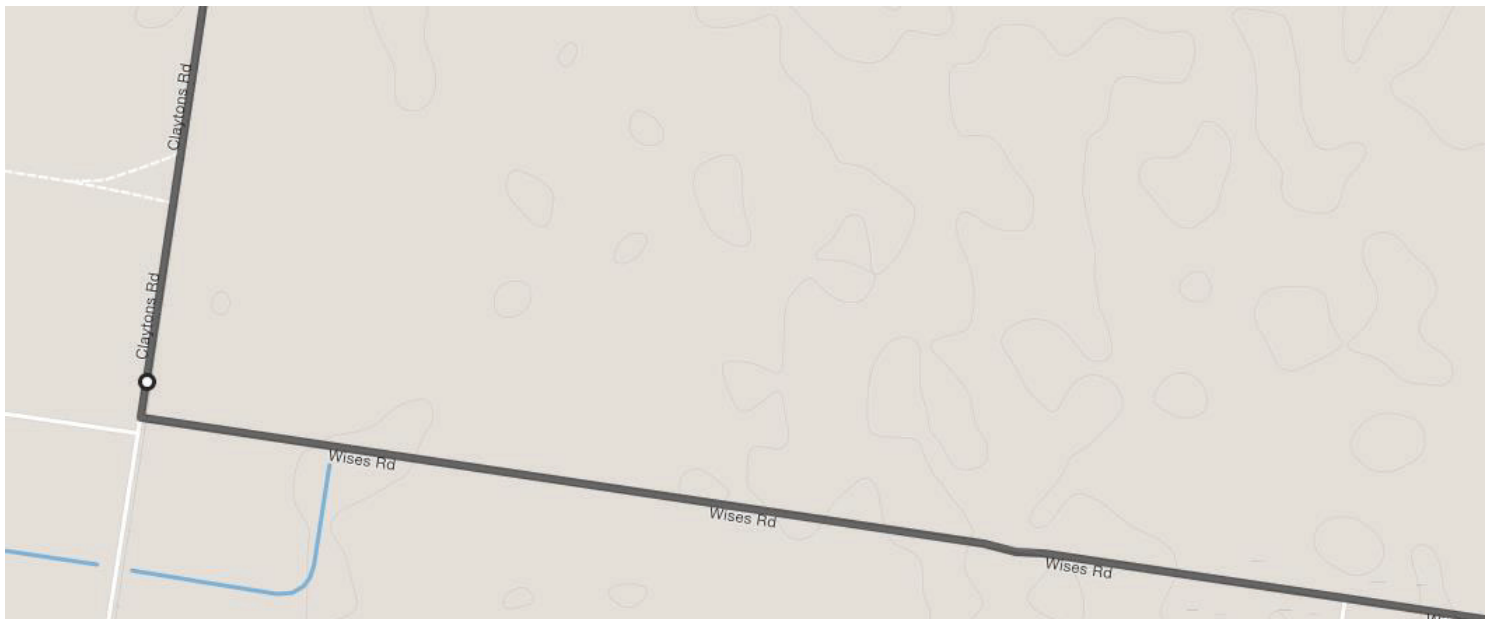
19km – Turn right onto **Goodwood Rd**



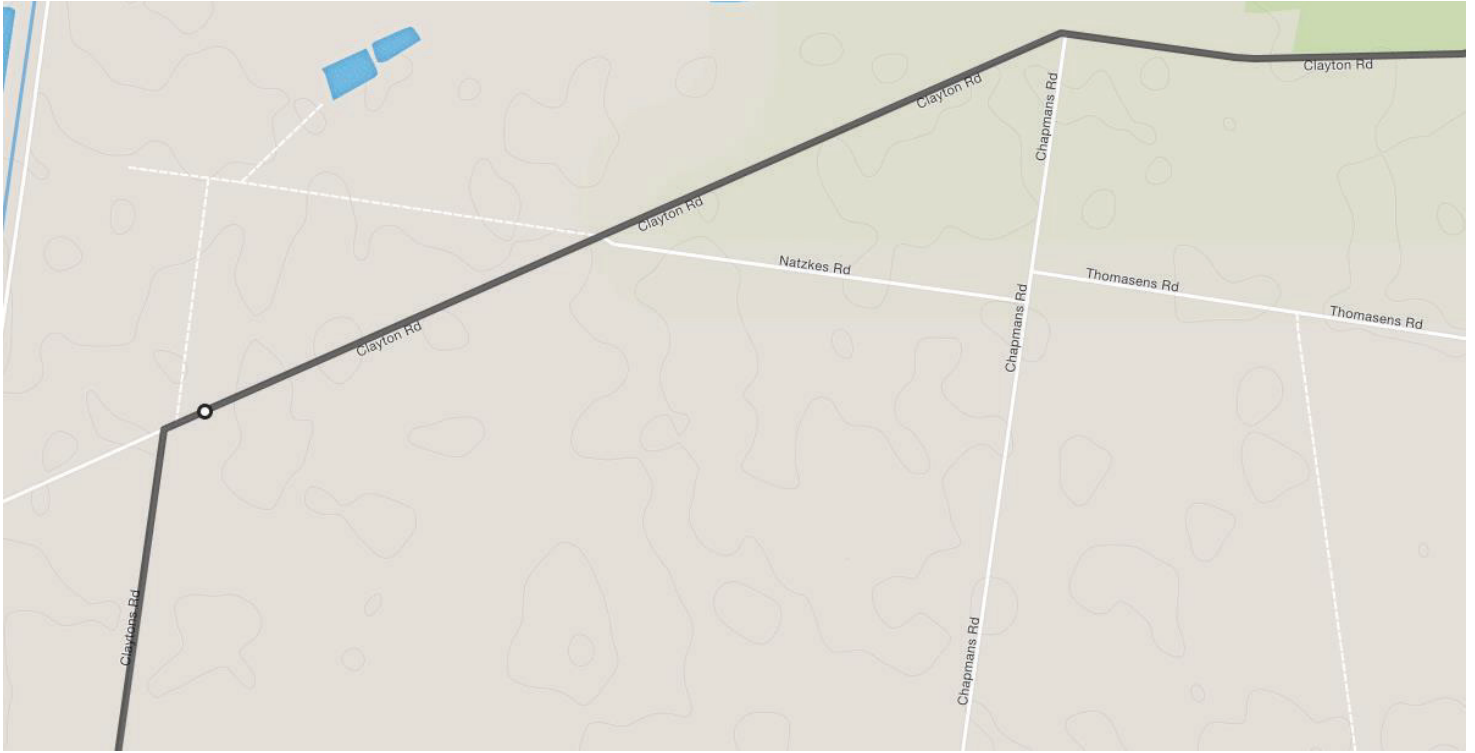
45km - Turn left onto **Wises Rd**



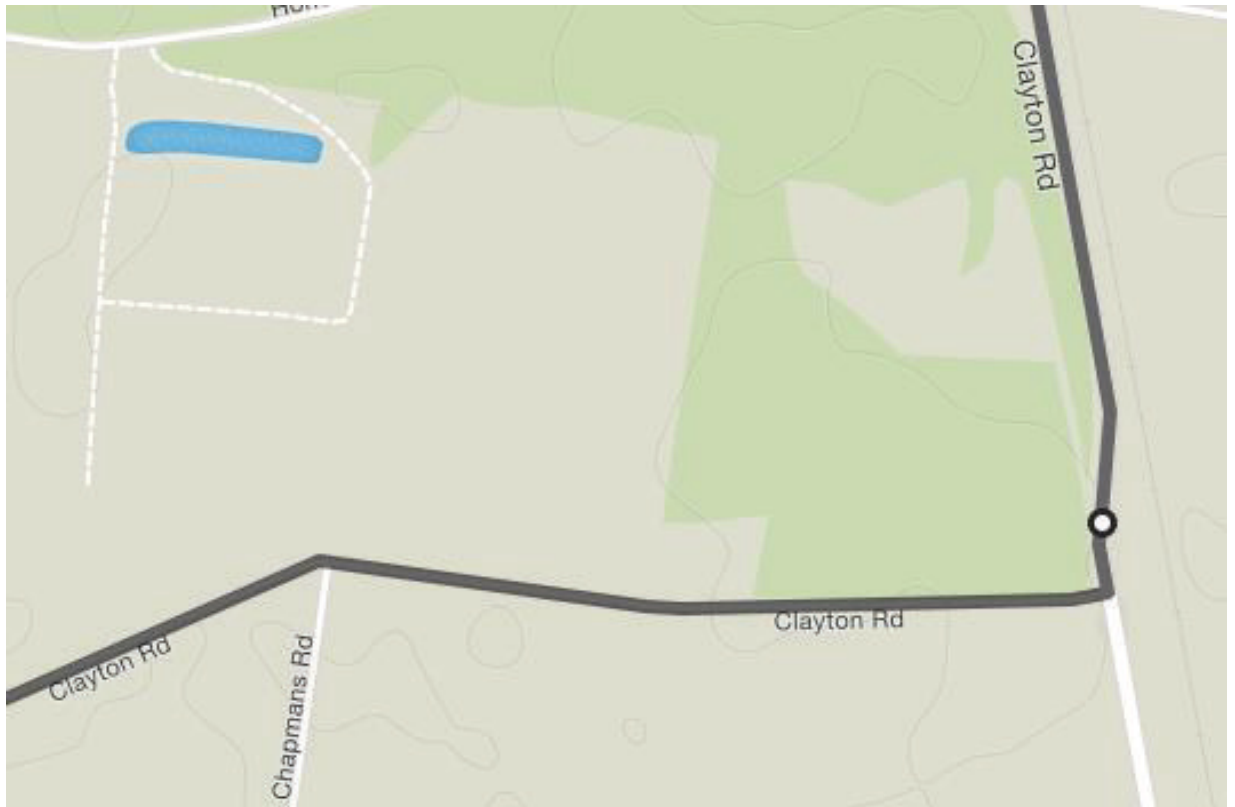
49km - Turn right onto **Clayton Rd**



51km - Turn right onto **Clayton Rd**



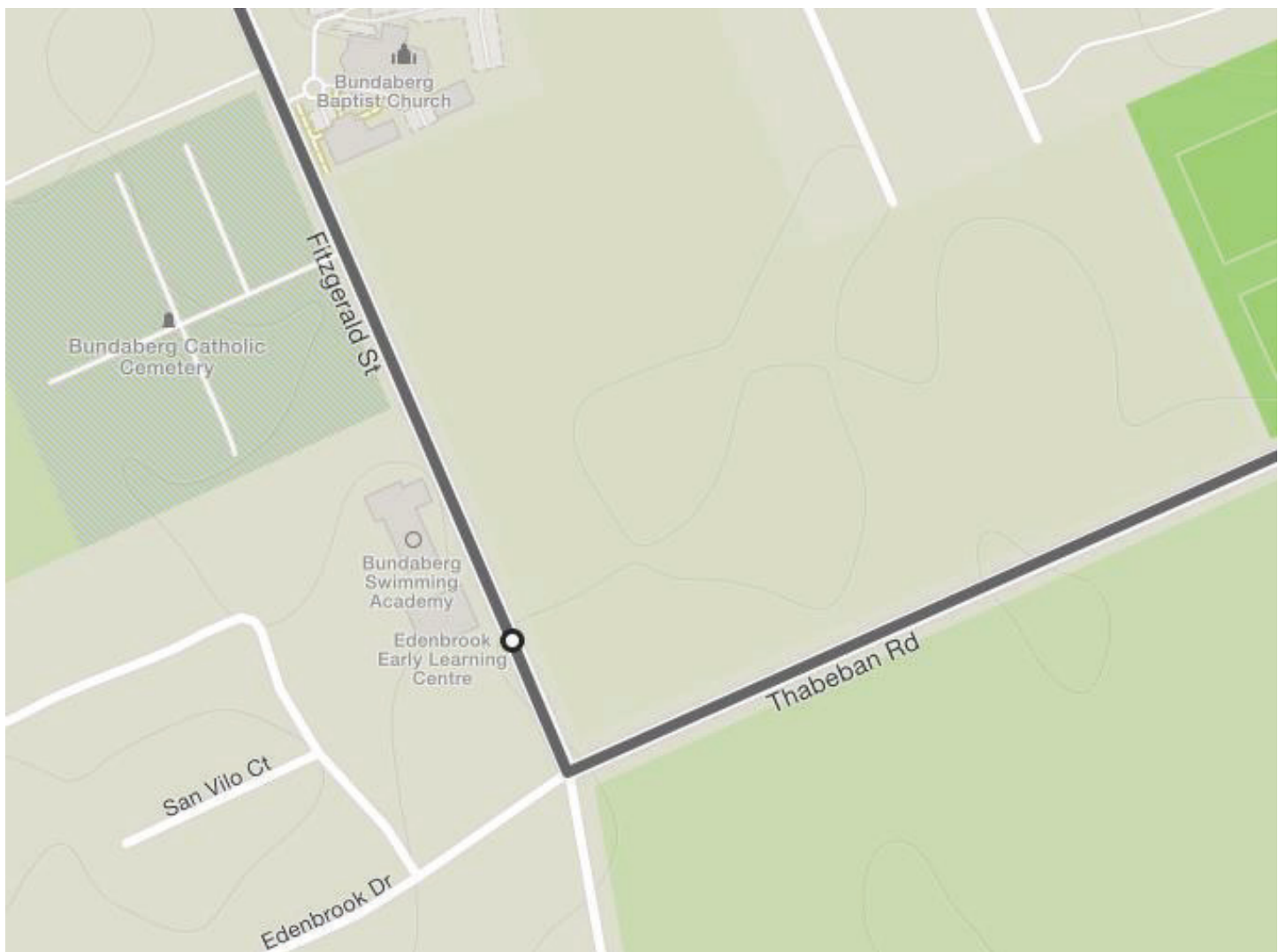
53.5km - Turn left onto **Clayton Rd**



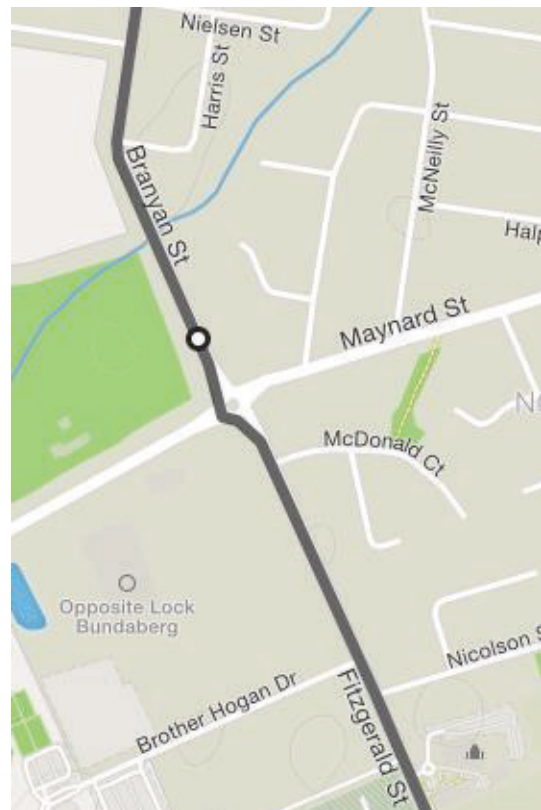
57km - Turn left onto **Thabeban Rd**



58km - Turn right onto **Fitzgerald St**



59km – Go through round a bout onto **Branyan St**



61.5km - Turn right onto **Crofton St**
Finish at the Friendly Society Private Hospital carpark



Group B Day 1

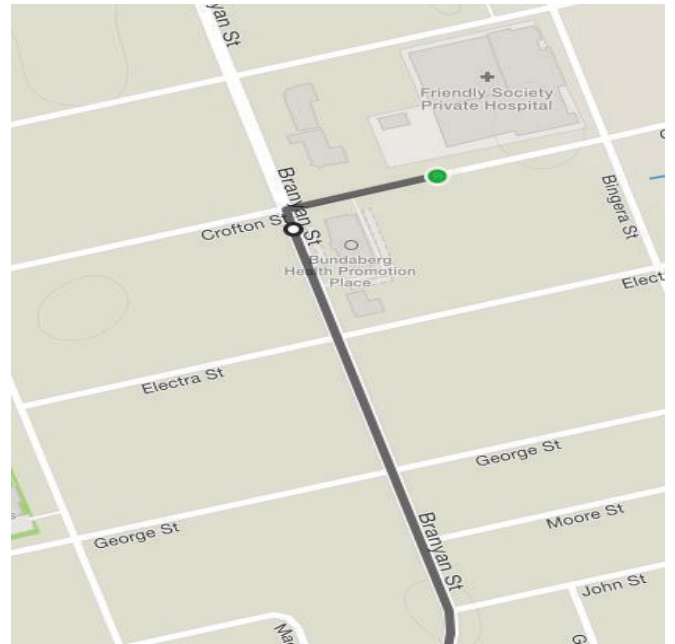
The Friendlies Hinterland and Coastal Ride 2019

Bundaberg – Cordalba - Dallarnil - Biggenden

100km (4 hours Ride time @25km/hr)

0km - Start - Friendly Society Private Hospital Carpark

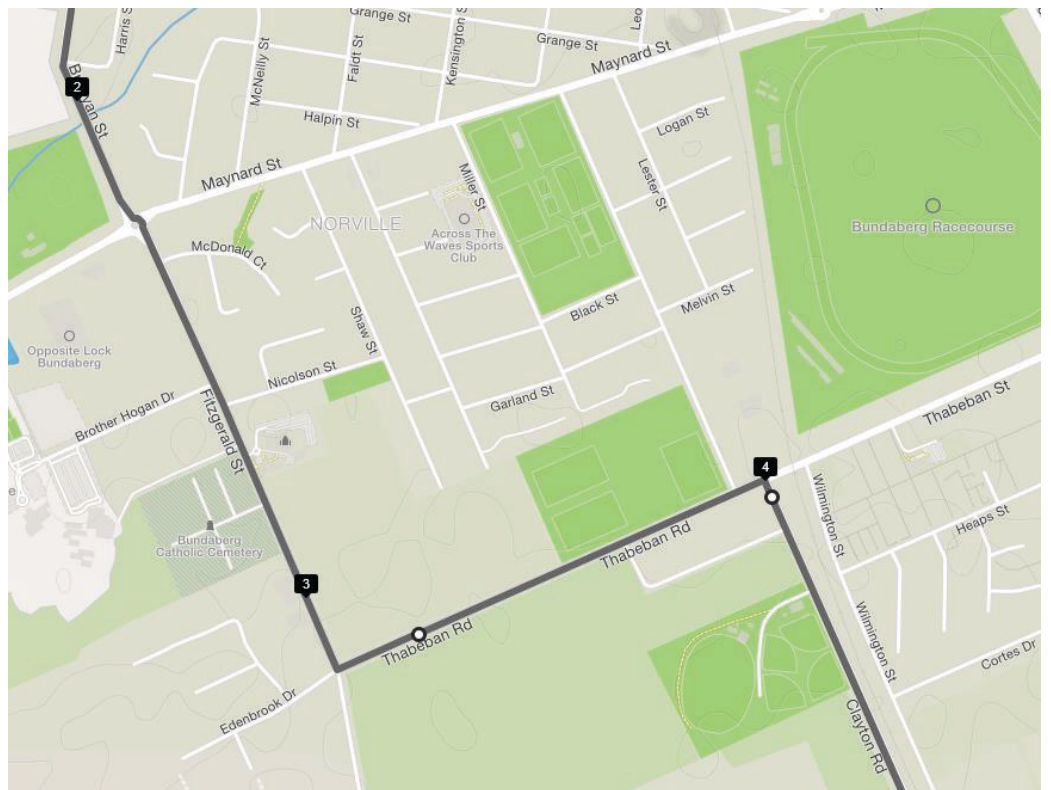
Turn left onto **Branyan St**



2km - Go through round a bout onto **Fitzgerald St**

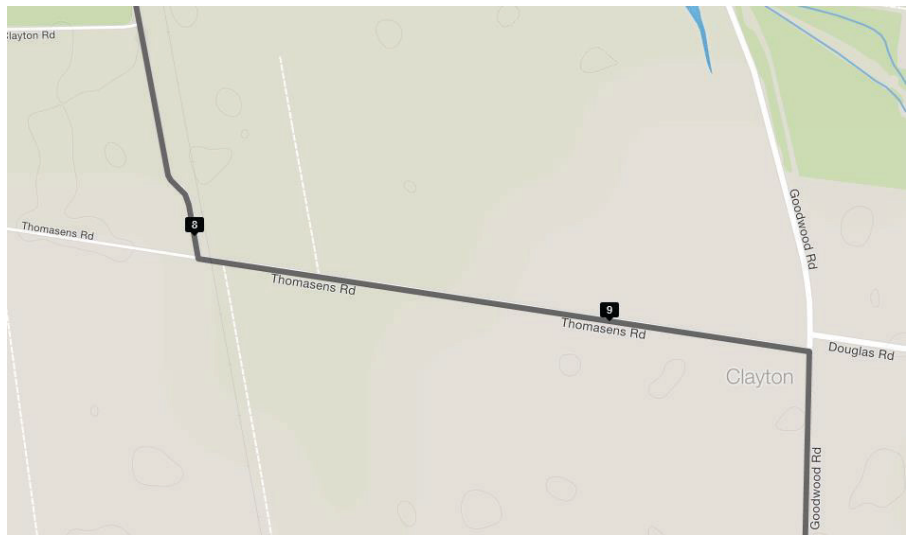
3km - Turn left onto **Thabeban Rd**

4km - Turn right onto **Clayton Rd**



8km - Turn left onto **Thomasens Rd**

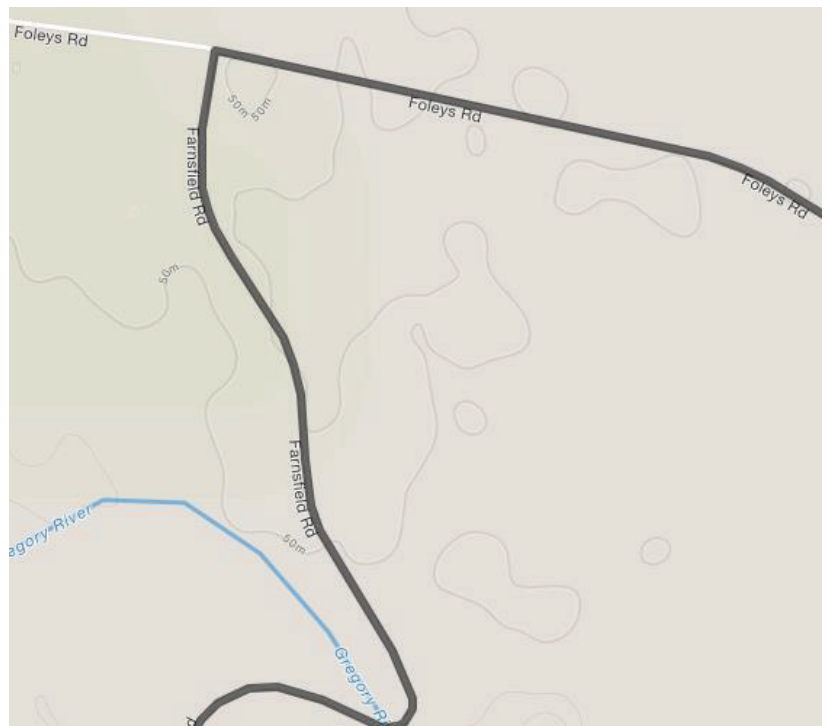
9.5km - Turn right onto **Goodwood Rd** and travel for around 28km



27km - Turn right onto **Foleys Rd**



31km - Turn left onto **Farnsfield Rd** for around 10km



44km - Turn right onto **Knockroe Rd**

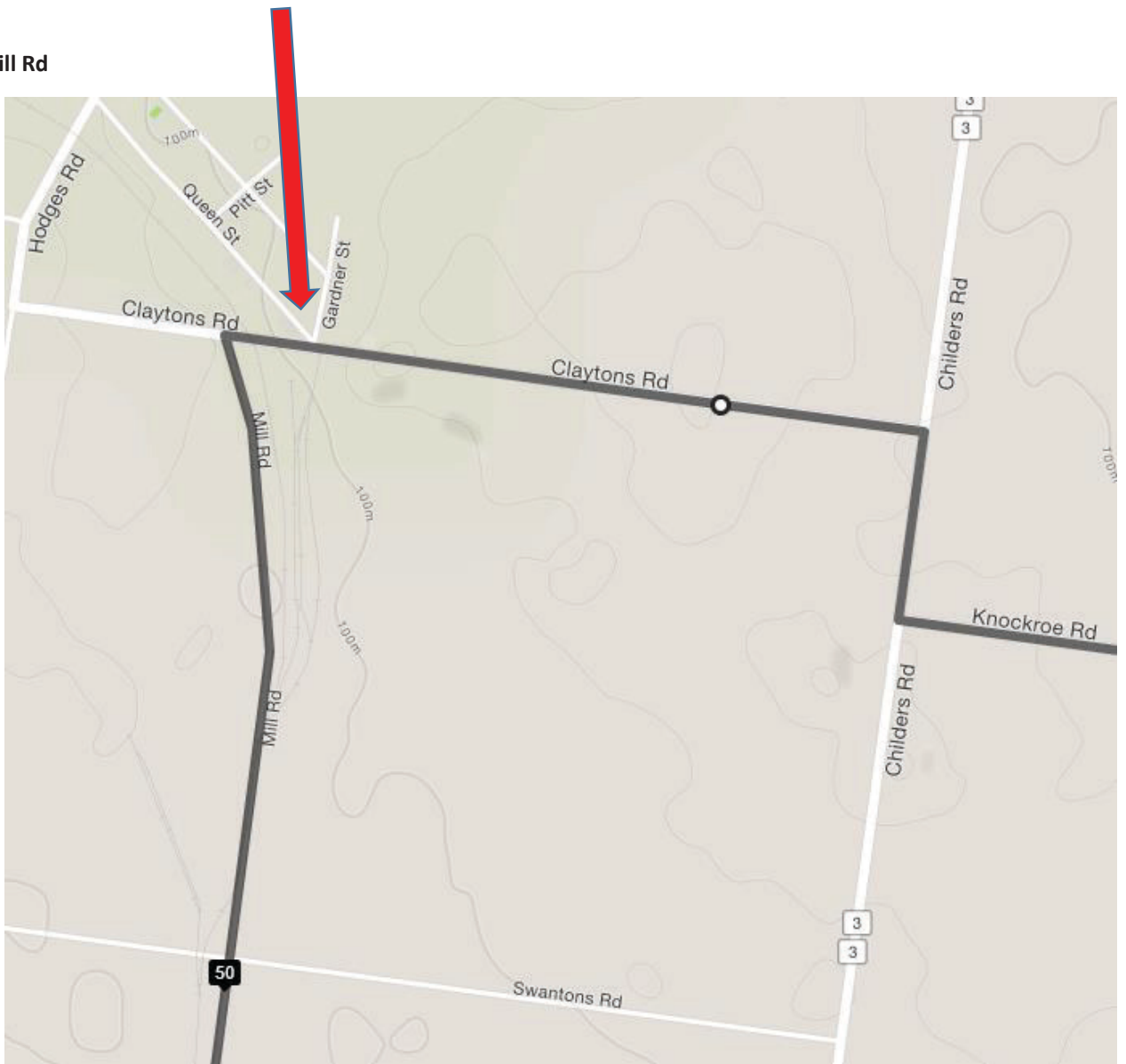


47km - Turn right onto **Childers Rd**

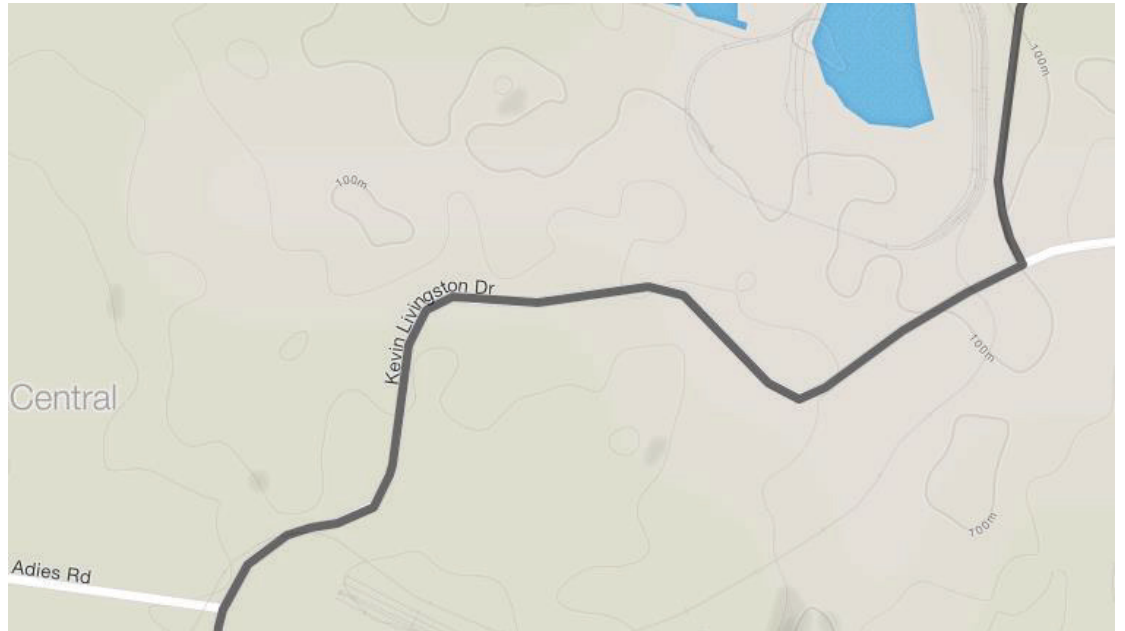
47.5km - Turn left onto **Claytons Rd**

48km - Main Stop - Food and refreshment @ Pub on **Queen St**

Turn left onto **Mill Rd**



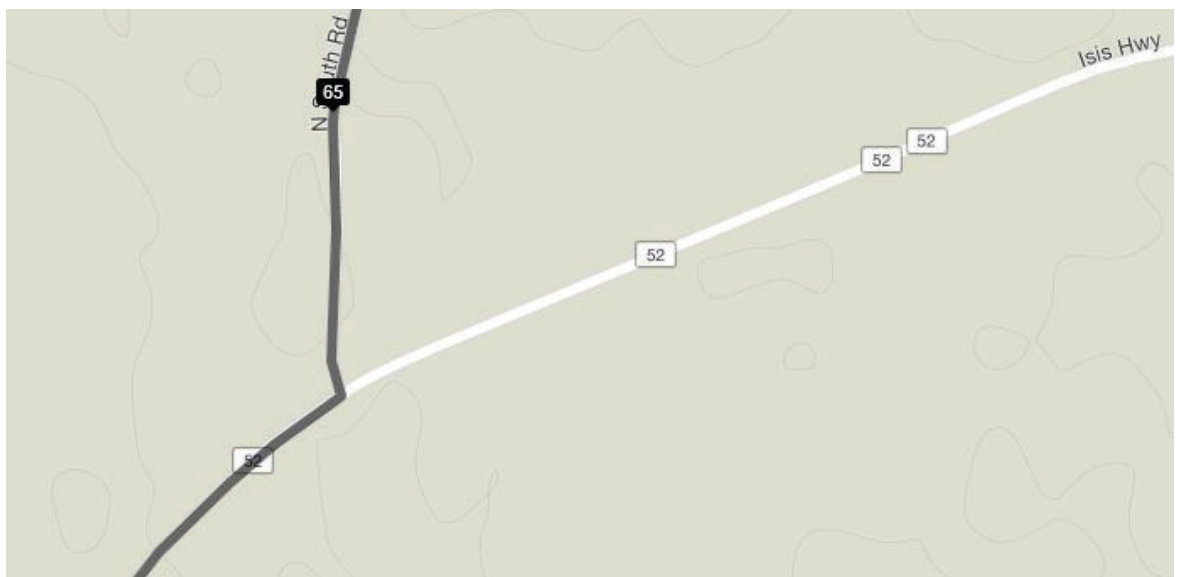
53km - Turn right onto **Kevin Livingston Dr**



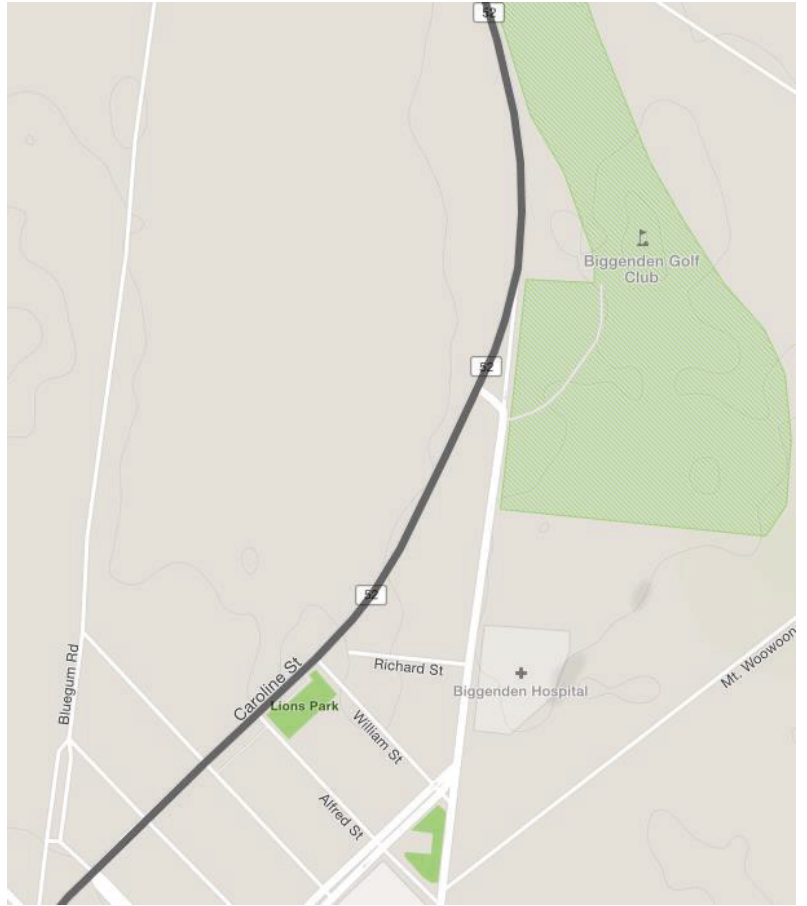
56.5km - Cross the **Bruce Highway** onto **North South Rd** (caution busy road)



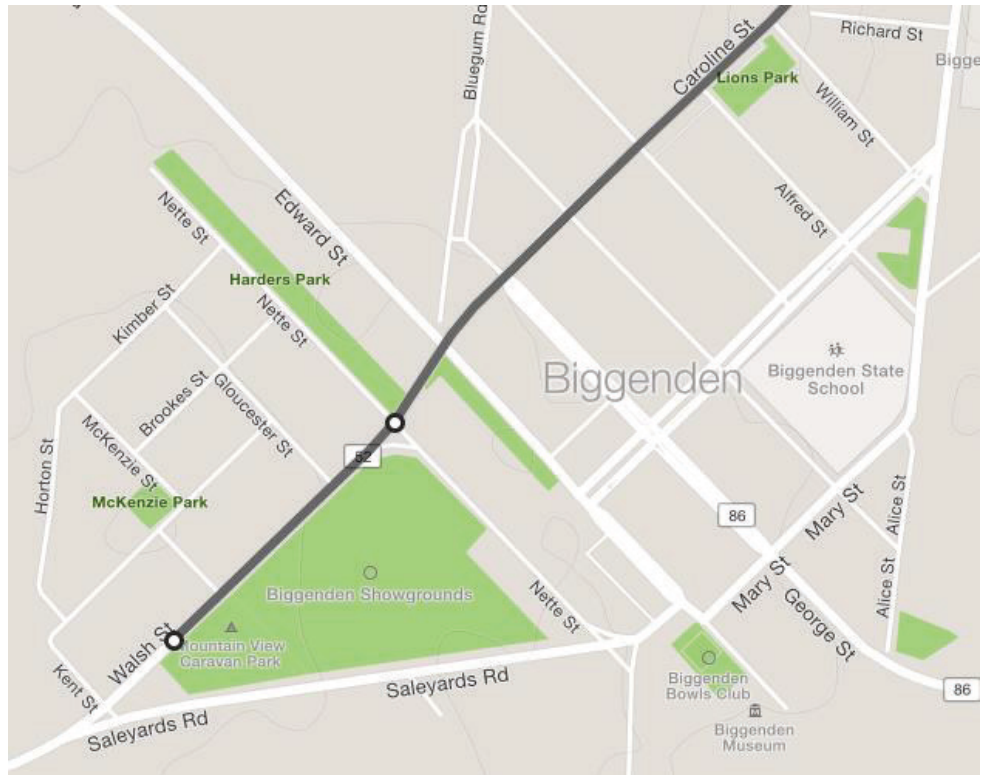
65km - Turn right onto the **Isis Highway** for around 32km



98km - Verger right onto **Caroline St**



Finish at the **Biggenden Showgrounds** on the left on **Walsh St**



Group B Day 2

The Friendlies Hinterland and Coastal Ride 2019

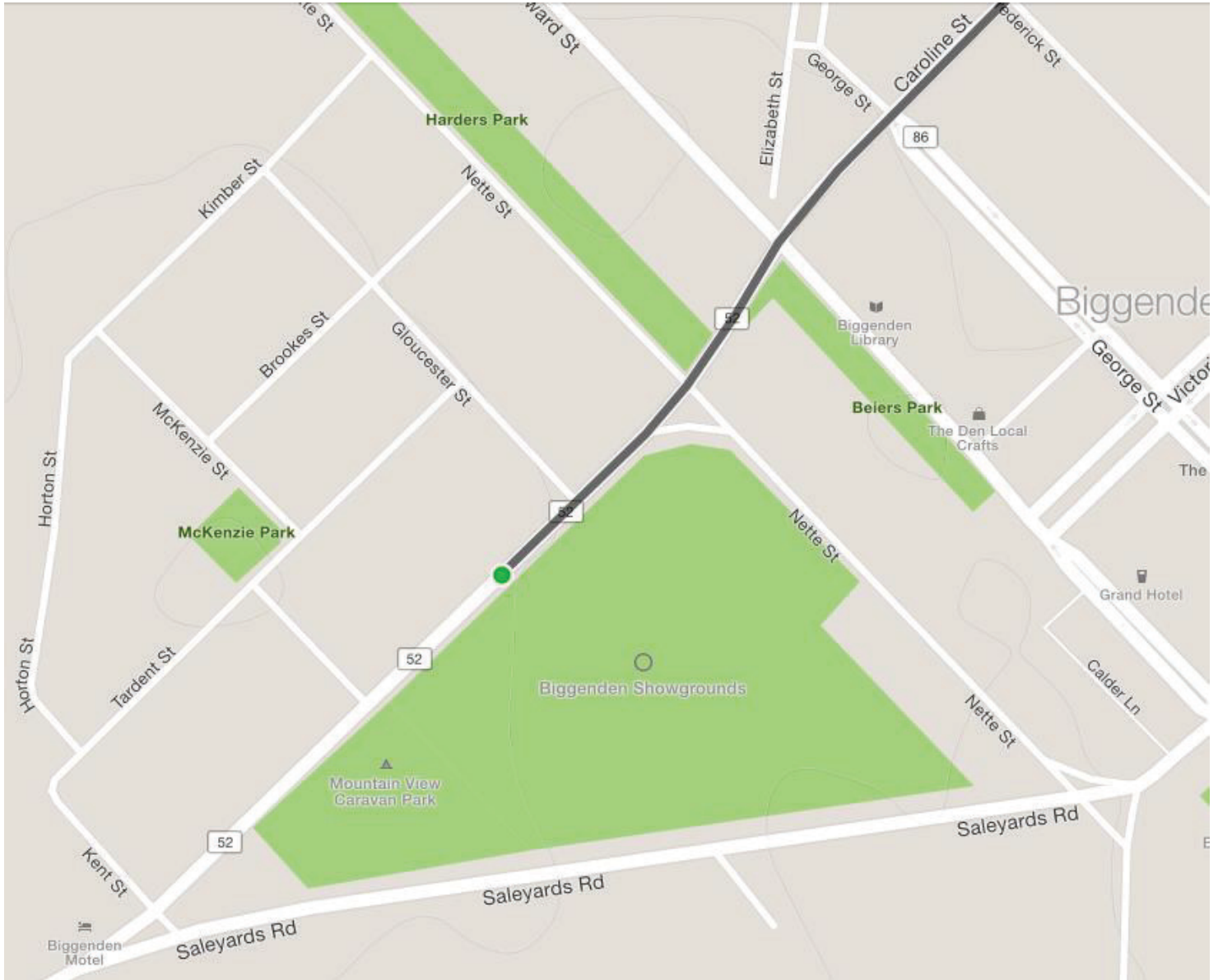
Biggenden - Dallarnil – Childers – Woodgate Beach

93km (4 hours Ride time @25km/hr)

0km - Start – Biggenden Show Grounds

Head right out on **Walsh St** and then onto **Caroline St** (heading back towards Childers)

Continue on the **Isis Highway** for around 47km



Continue on **Broadhurst St** to enter into Childers
Turn left onto **Churchill St** (AKA Bruce Highway)

47 km - Turn next right into **Pioneer Park**

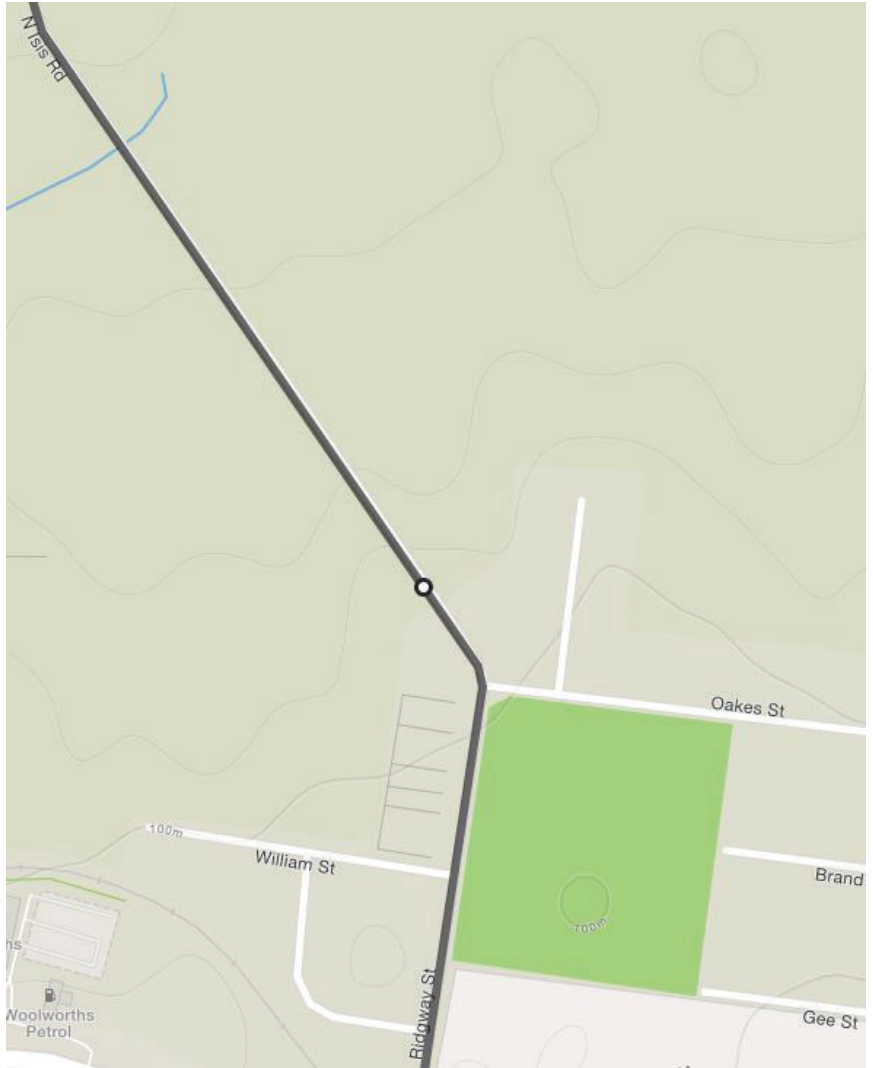
Main Stop - Food and refreshment stop @ Pioneer Park



47km - Head out the back of **Pioneer Park** and turn left onto **Ridgeway St**



48km - Continue onto **North Isis Rd**



54km - Turn right onto the **Knockroe Rd**



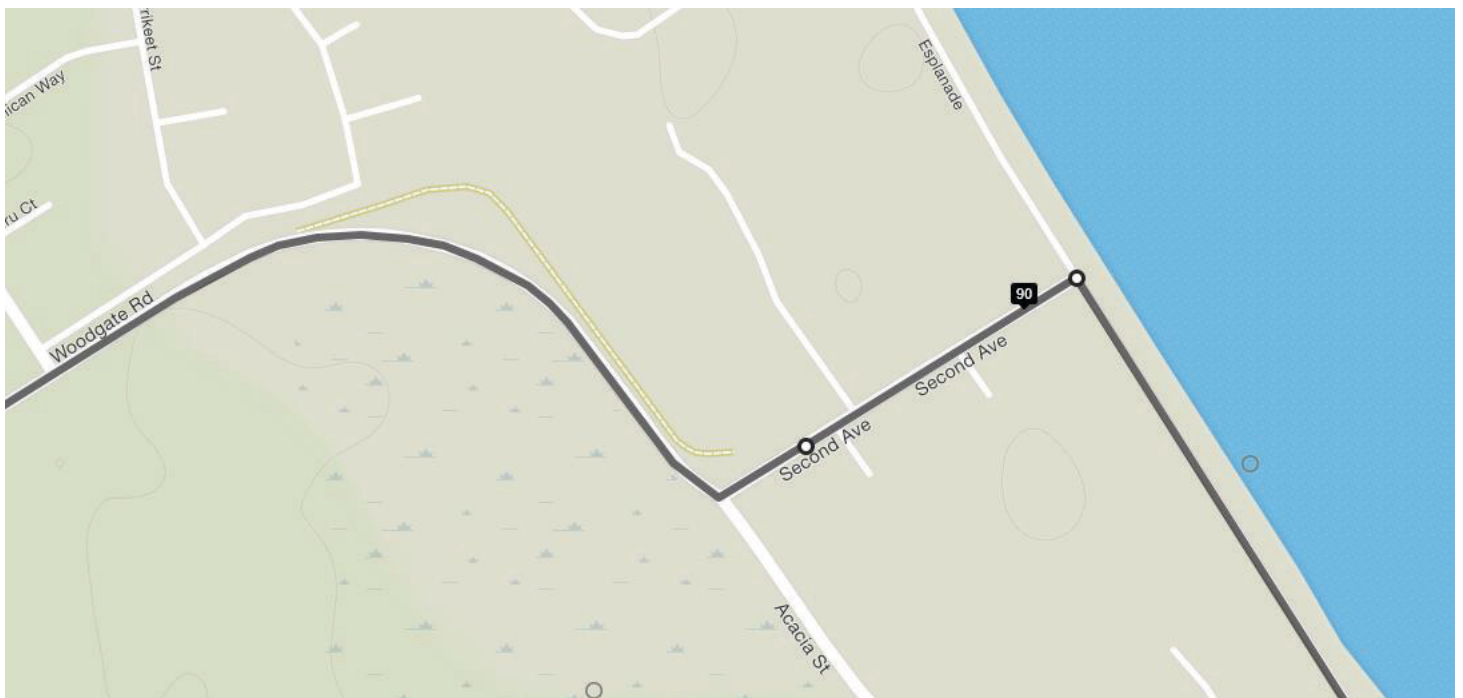
61km - Turn left onto **Goodwood Rd**



71km - Turn right onto **Woodgate Rd**



89km - Turn left at **Second Ave**
Finish somewhere along the **Esplanade**



Group B Day 3

The Friendlies Hinterland and Coastal Ride 2019

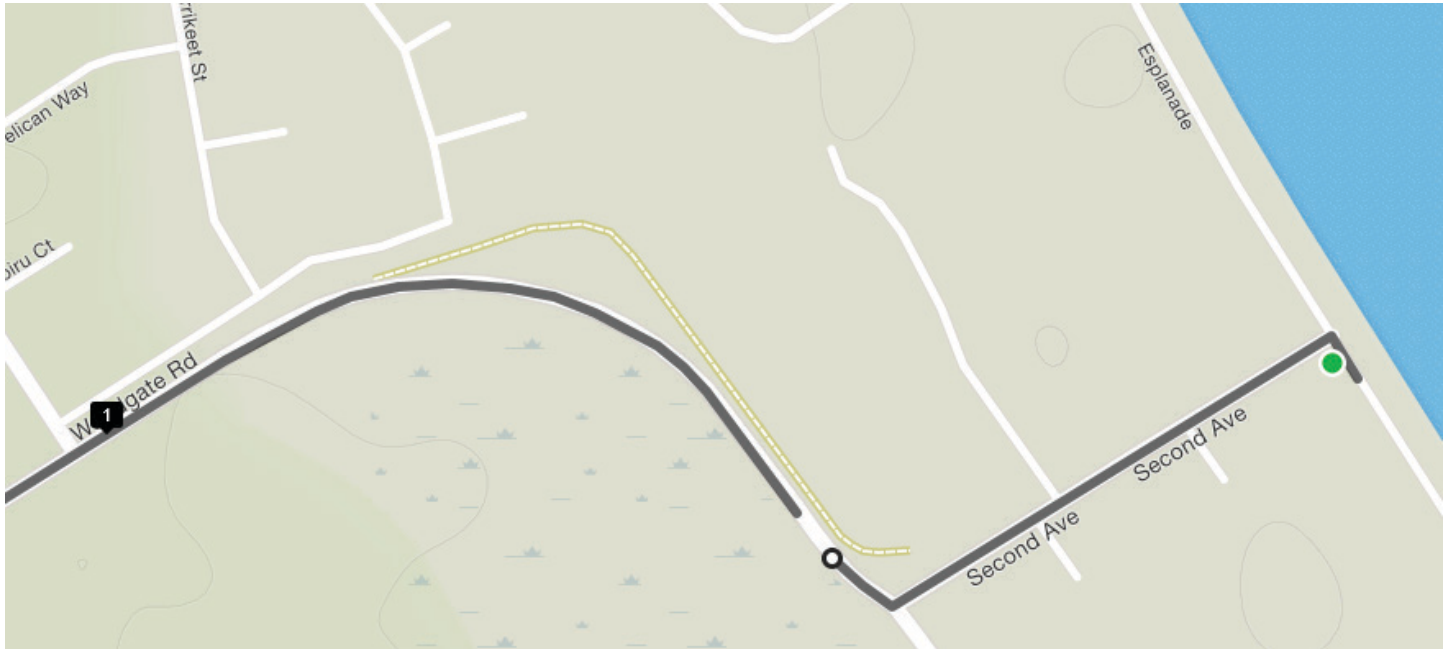
Woodgate – Bundaberg

62km (2-3 hours Ride time @25km/hr)

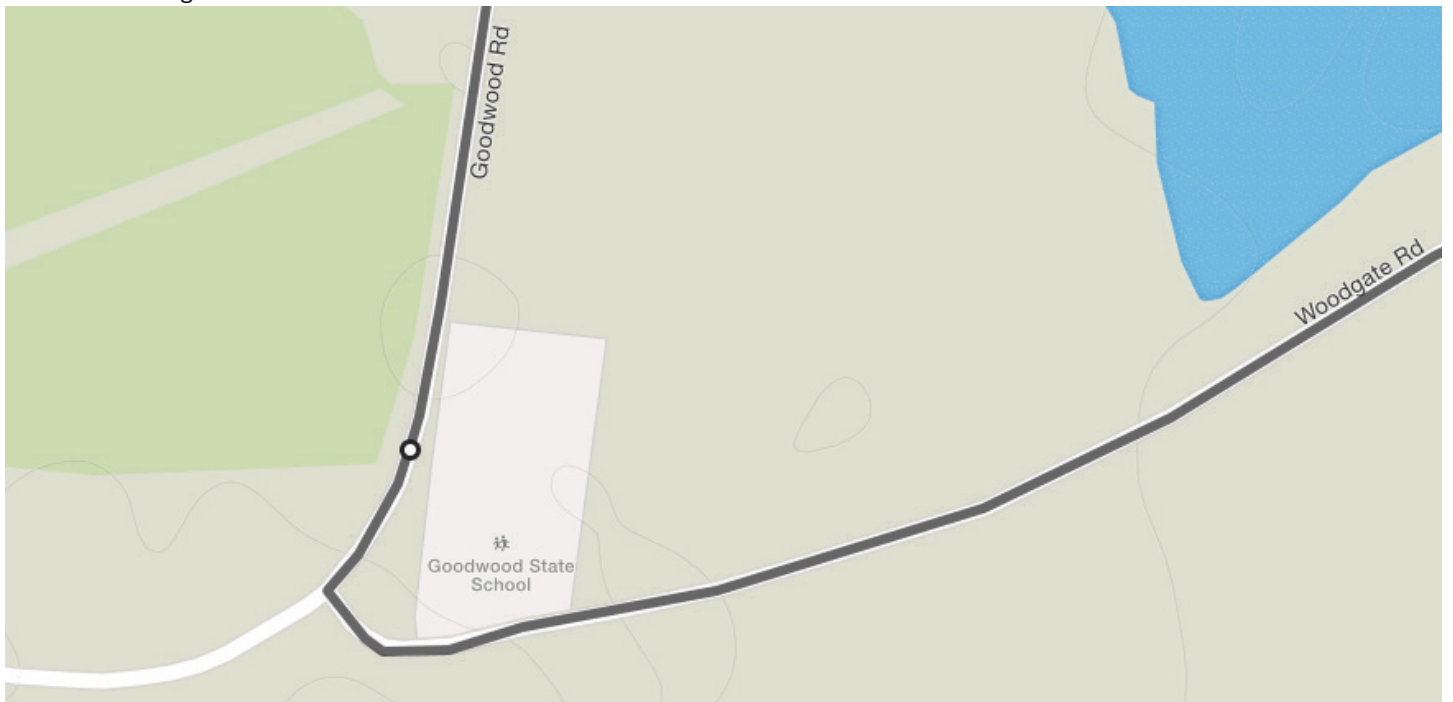
0km - Start – Woodgate Beach Esplanade

Turn left onto **Second Ave**

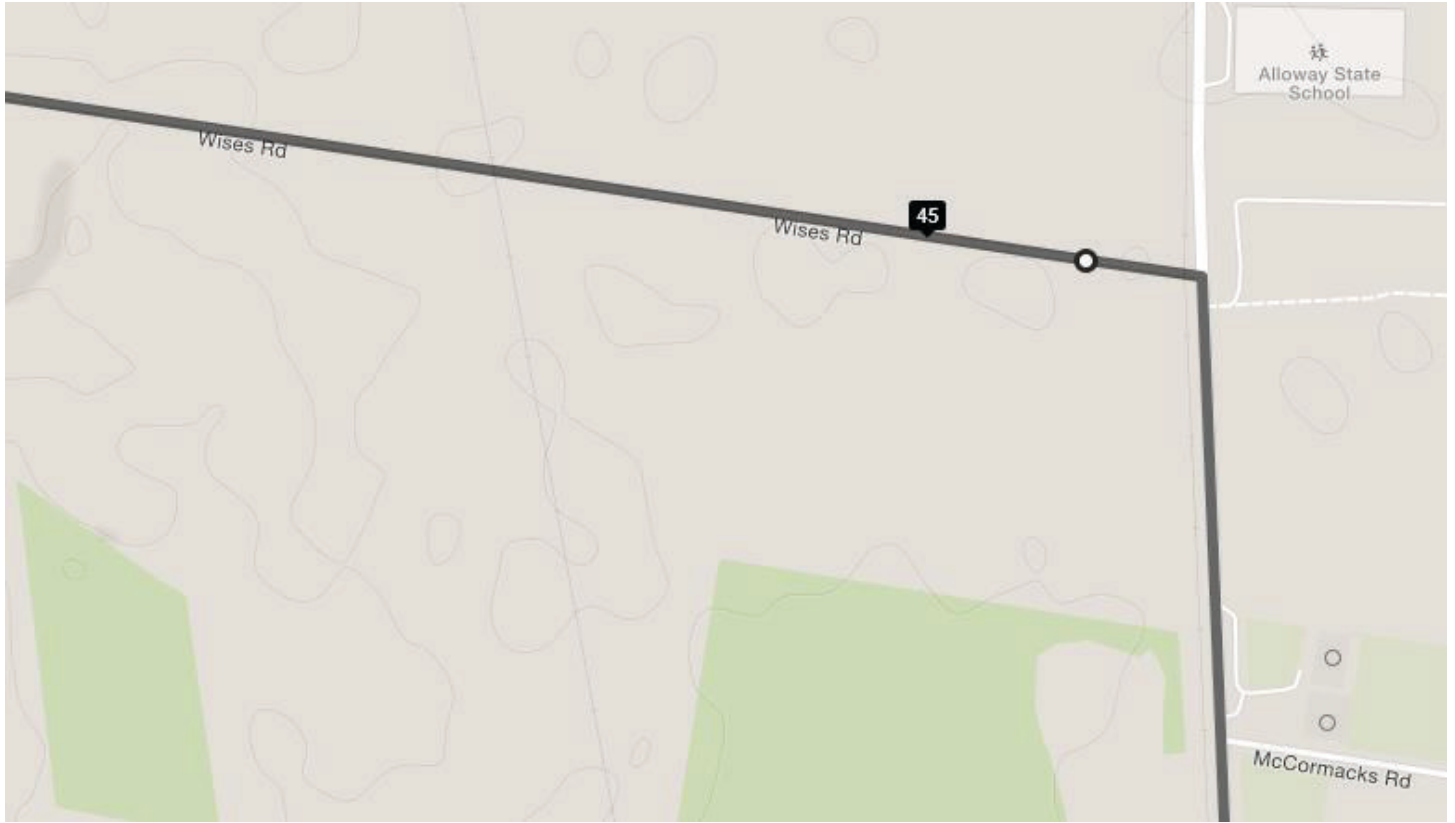
0.5km - Turn right onto **Woodgate Rd**



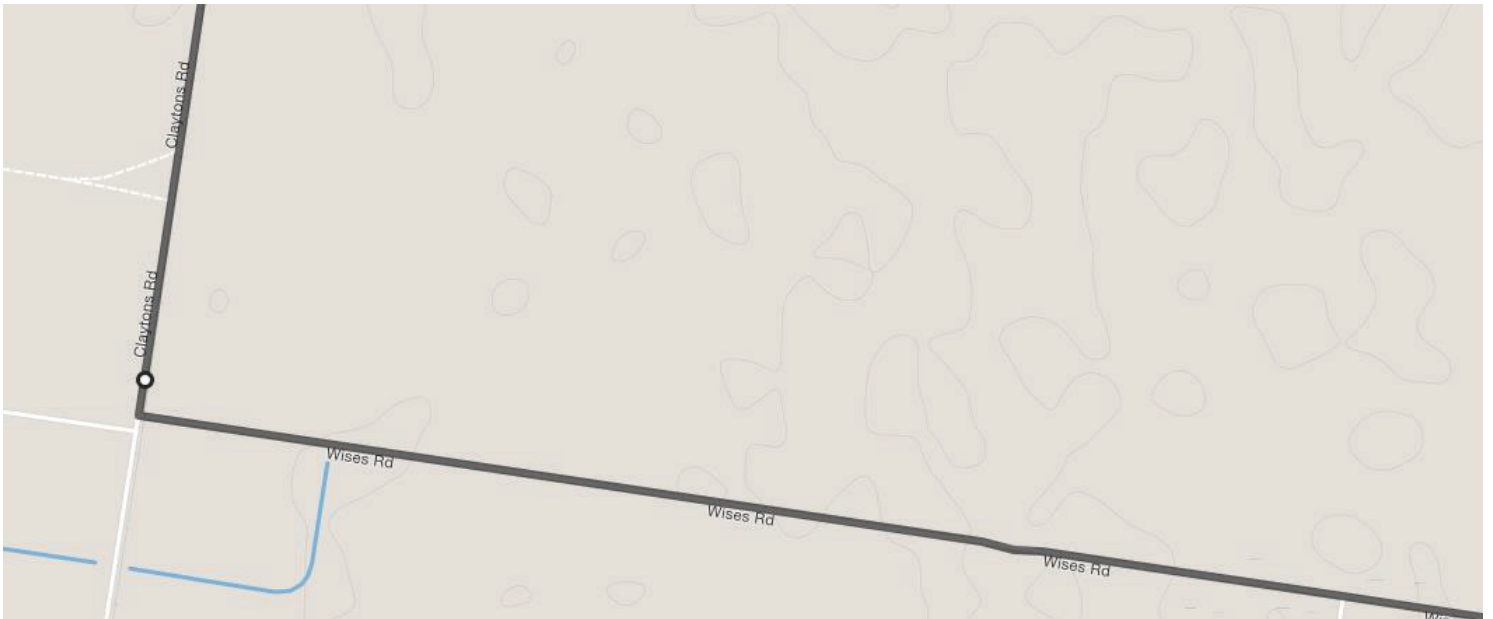
19km – Turn right onto **Goodwood Rd**



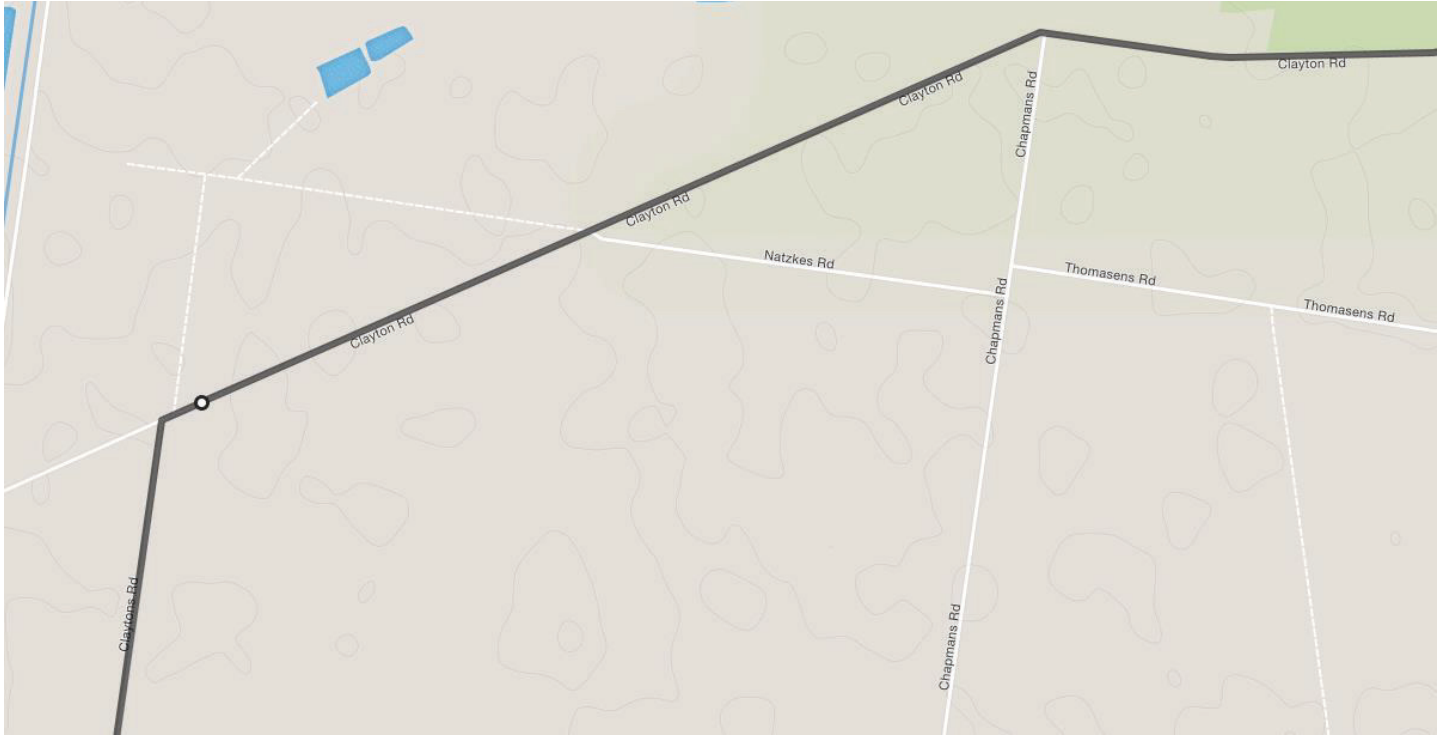
45km - Turn left onto **Wises Rd**



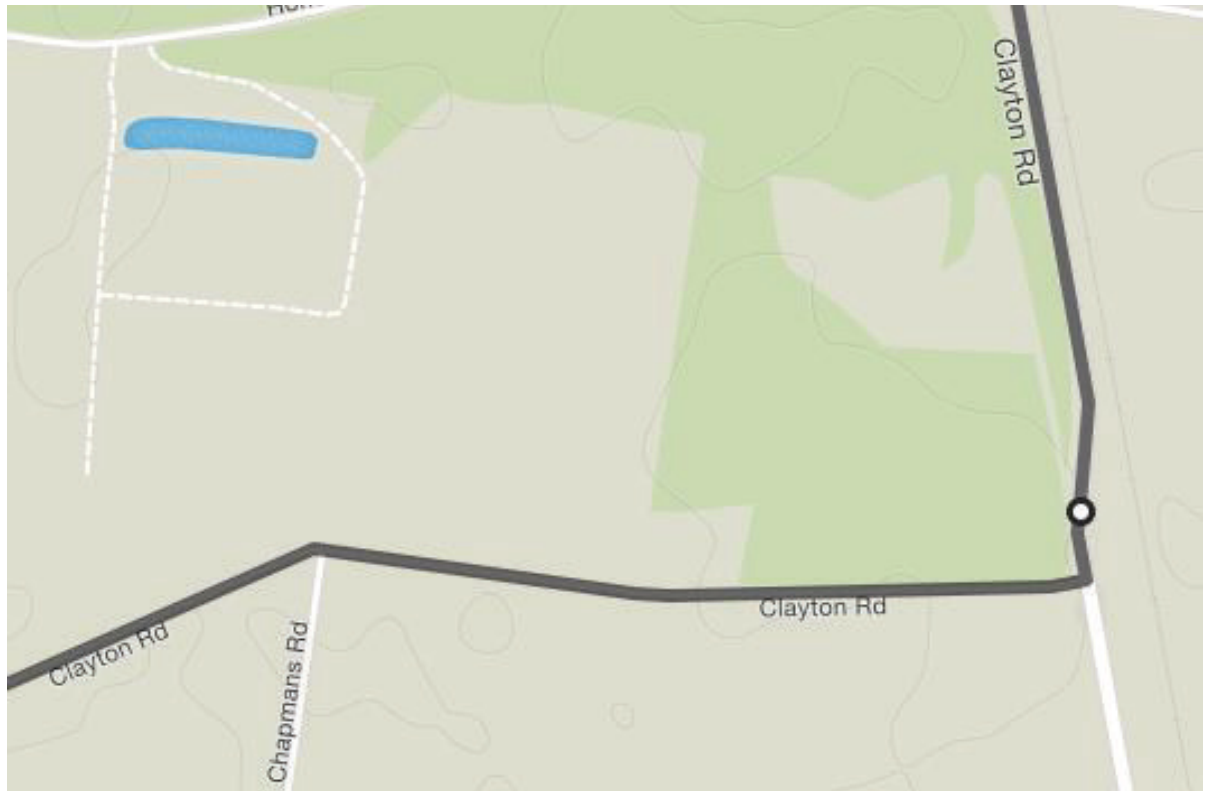
49km - Turn right onto **Clayton Rd**



51km - Turn right onto **Clayton Rd**



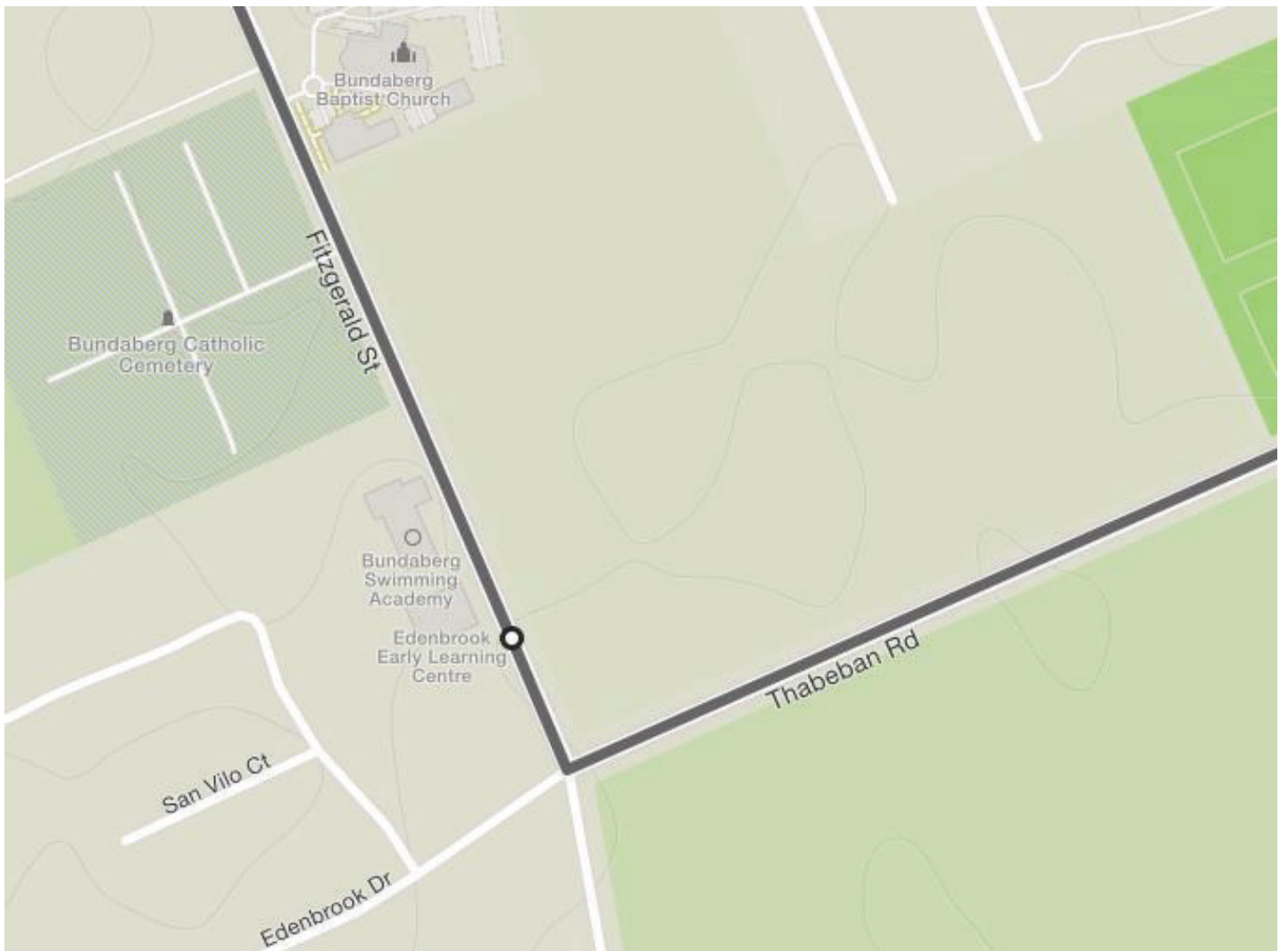
53.5km - Turn left onto **Clayton Rd**



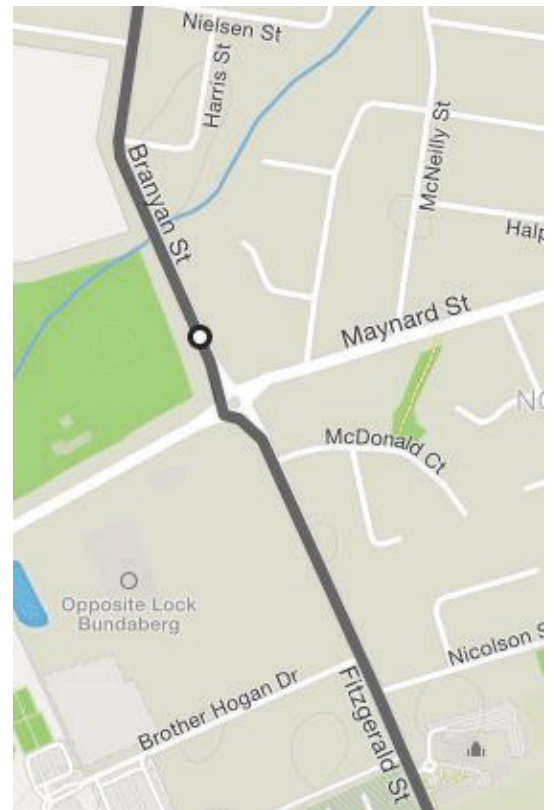
57km - Turn left onto **Thabeban Rd**



58km - Turn right onto **Fitzgerald St**



59km – Go through round a bout onto **Branyan St**



61.5km - Turn right onto **Crofton St**
Finish at the Friendly Society Private Hospital carpark

